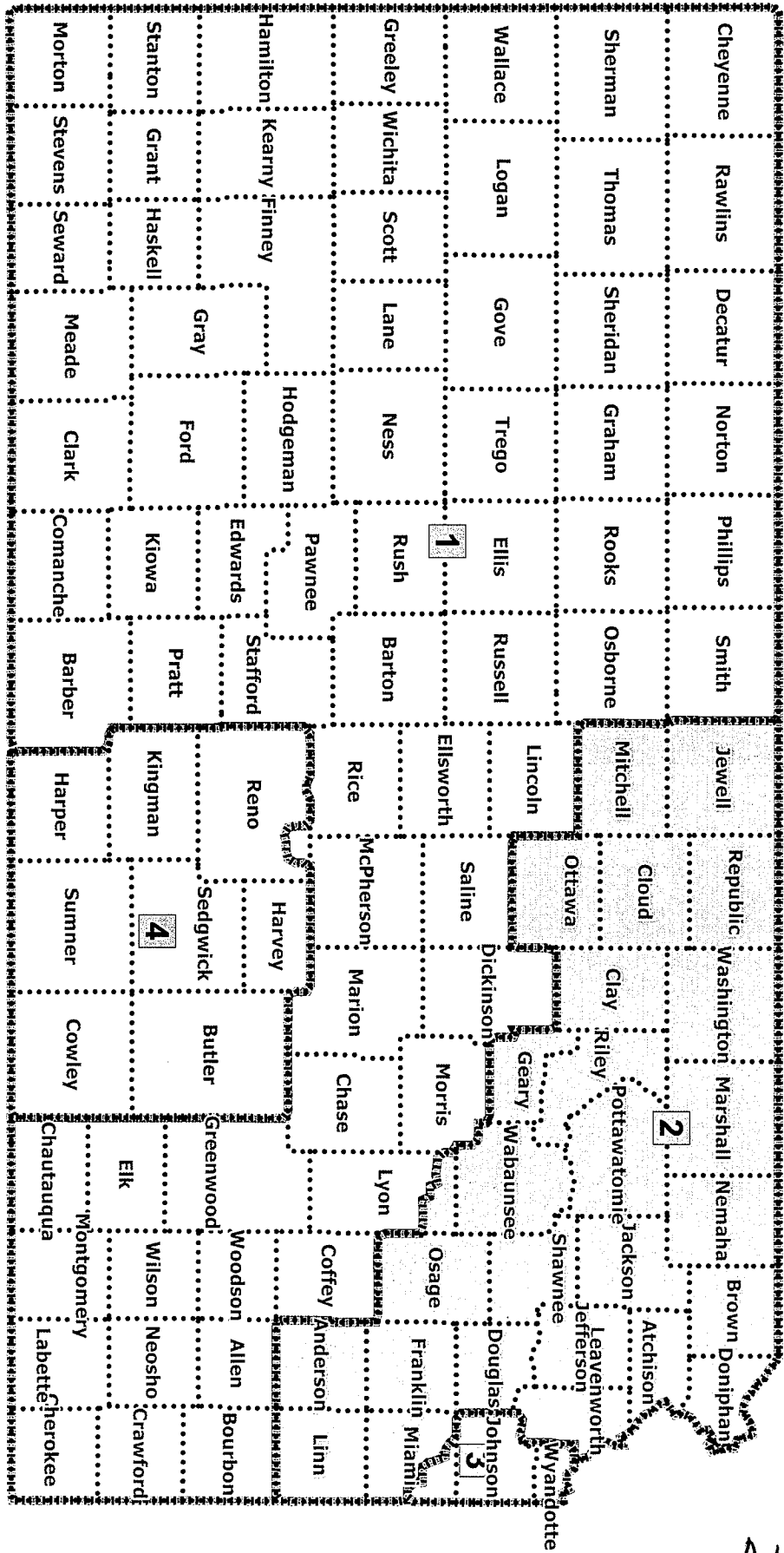


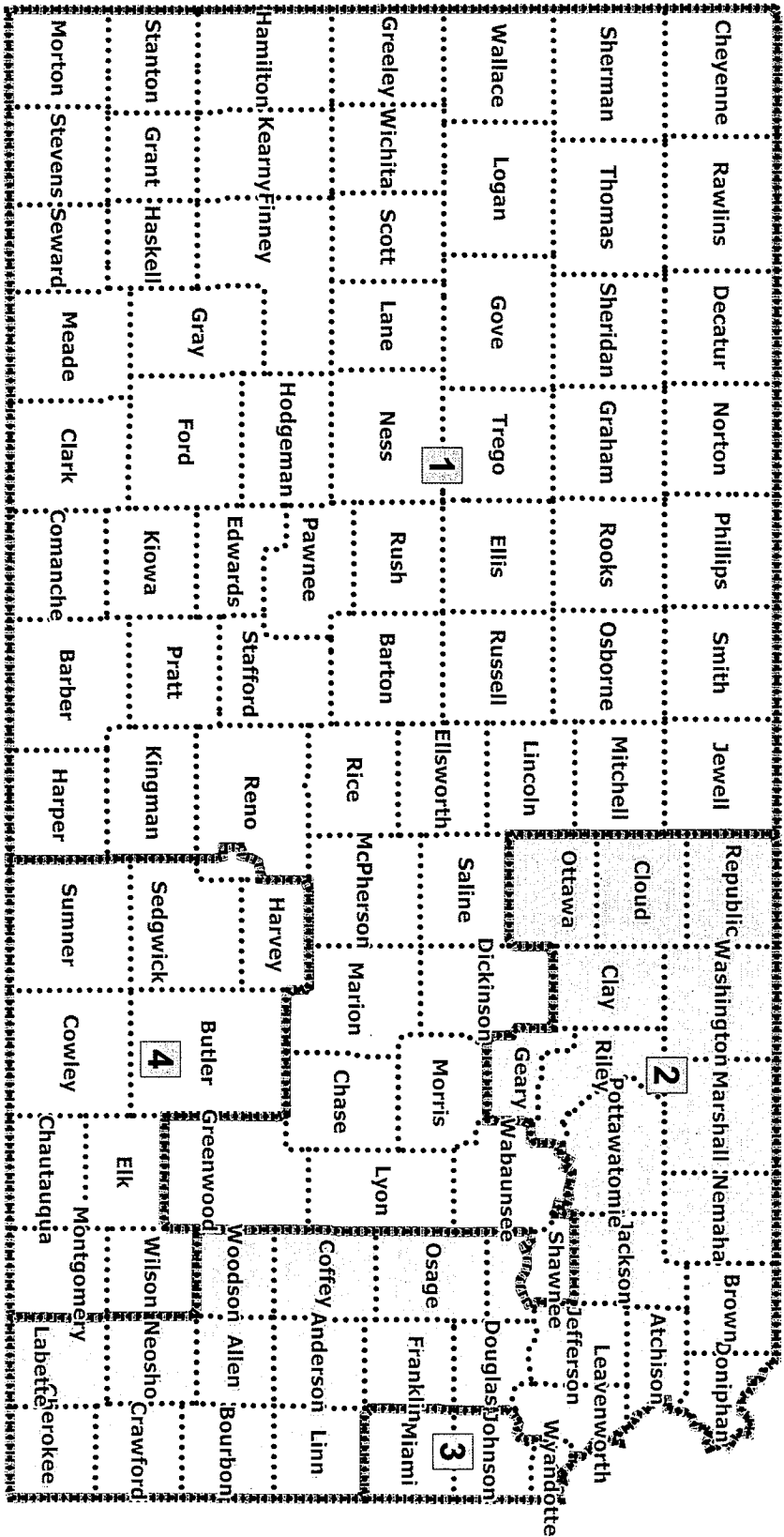
Great State Congress 2a



District	Population	Deviation	% Deviation
1	713280	0	0%
2	713280	0	0%
3	713278	-2	-0%
4	713280	0	0%

Attachment 1
HCR 3-26-12

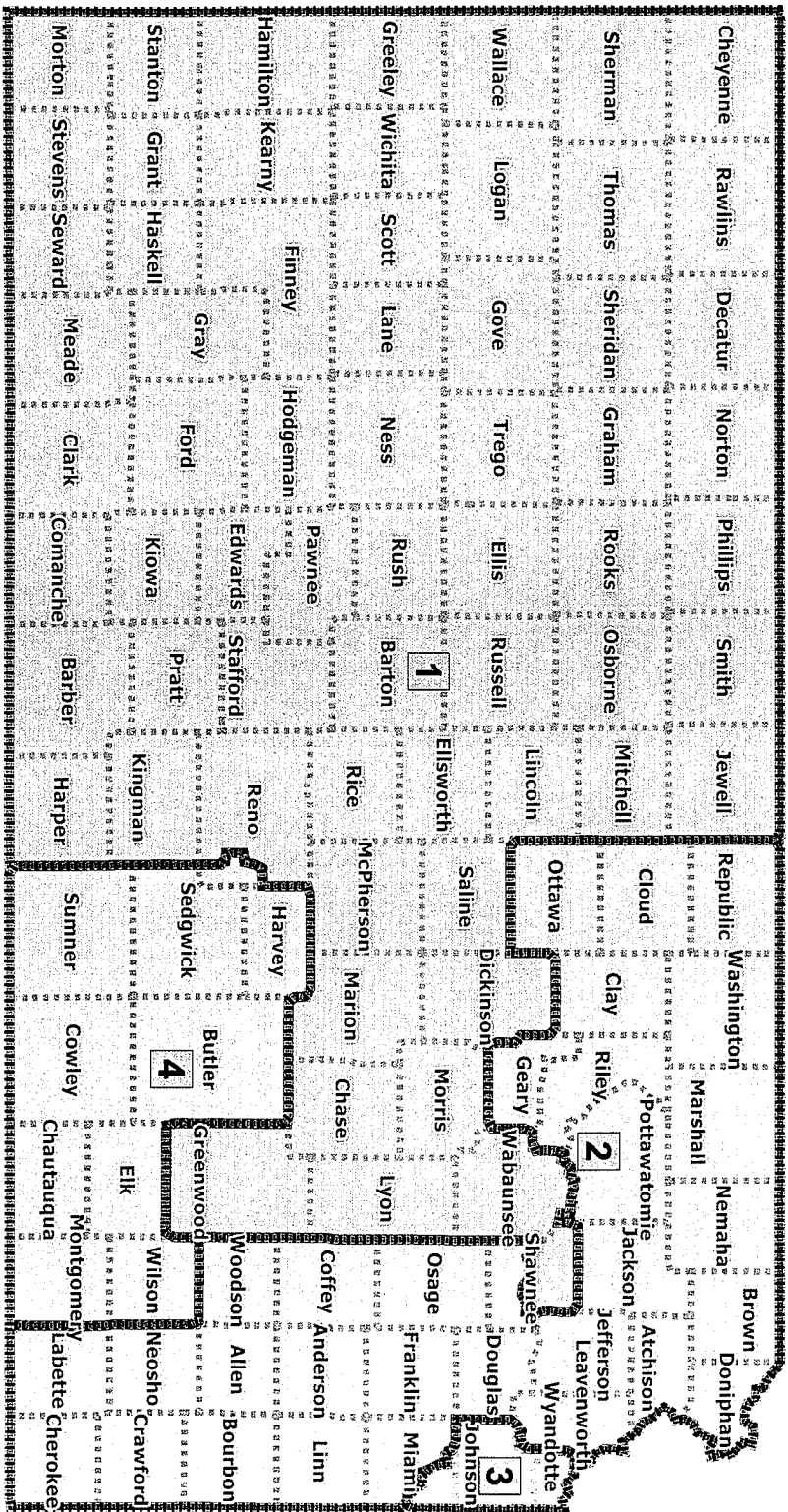
Great State Congress 4



District	Population	Deviation	% Deviation
1	713281	1	0%
2	713278	-2	-0%
3	713279	-1	-0%
4	713280	0	0%

Attachment 3
HCR 3-26-12

Great State Congress 1

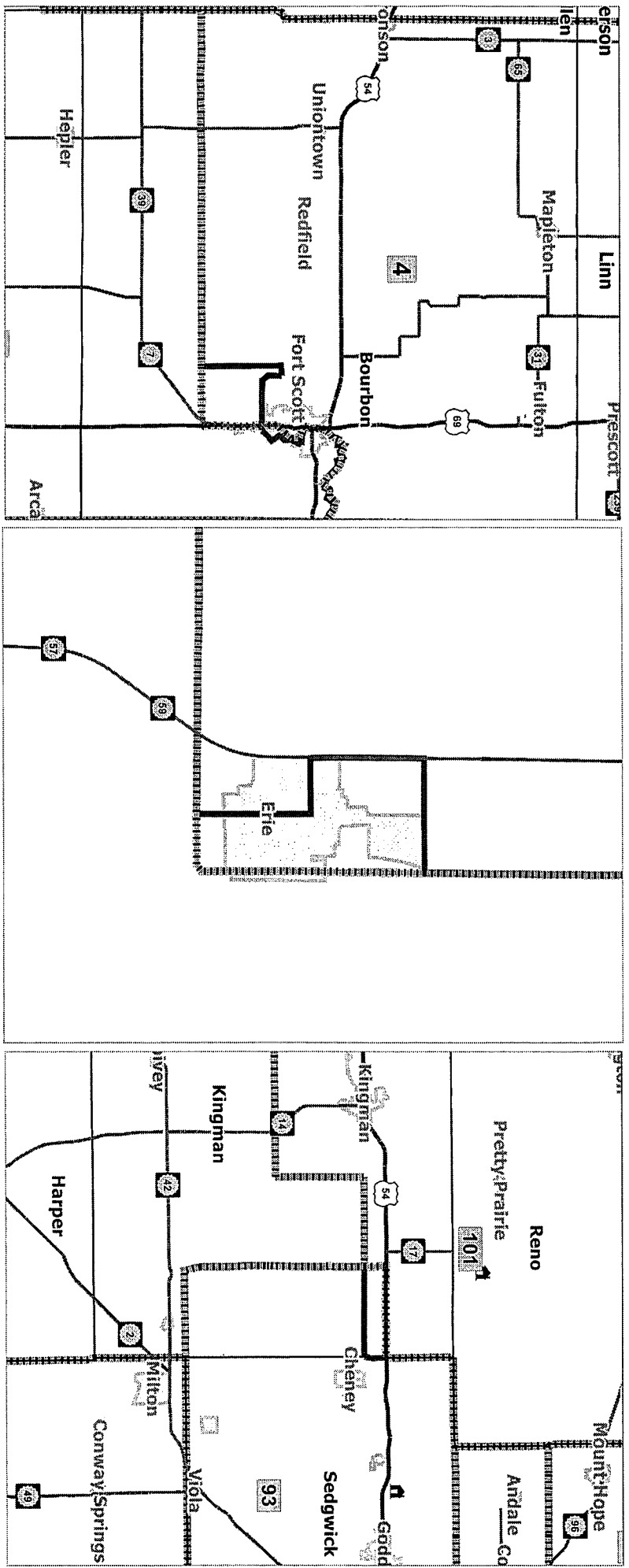


District	Population	Ideal Value	Deviation	% Deviation
1	713,281	713,280	1	0%
2	713,279	713,280	-1	-0%
3	713,278	713,280	-2	-0%
4	713,280	713,280	0	0%

Attachment 4
HCR 3-26-12

Cottonwood II Changes from Cottonwood 1

6-2



Fort Scott

Erie

Kingman County

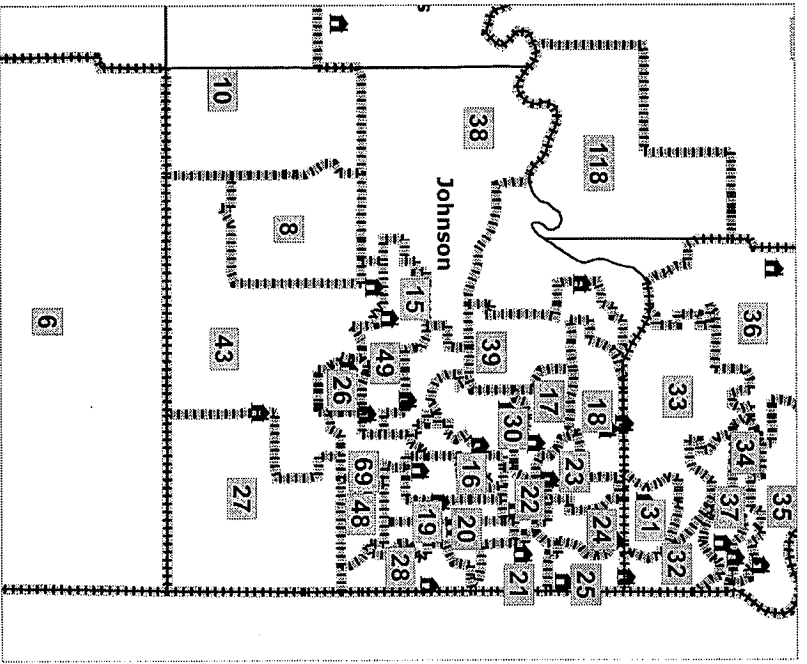
Map layers

- Census Place
- Cottonwood I Dist
- Cottonwood II Dist
- County
- House, Addresses
- Highways

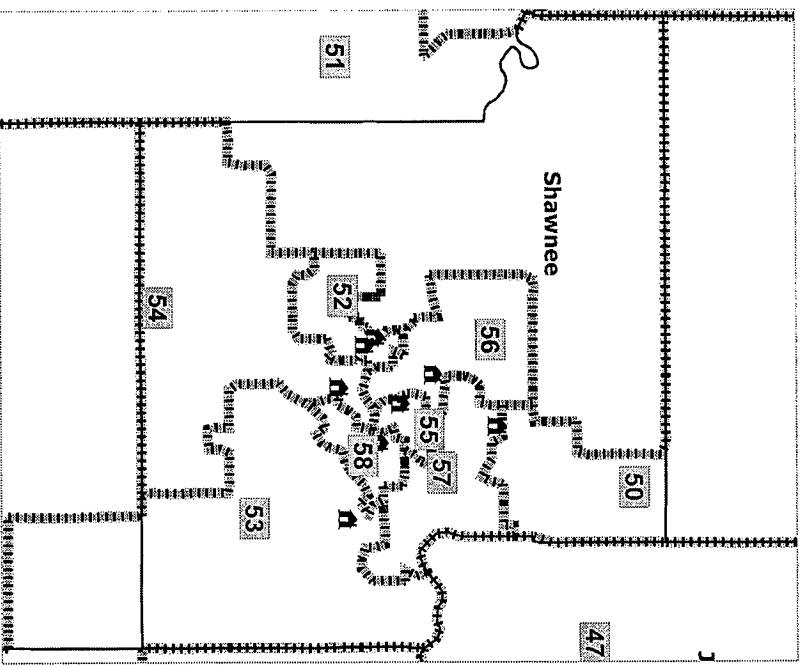
0 5 10 15 Miles

Cottonwood II Metro Areas (Unchanged from Cottonwood 1)

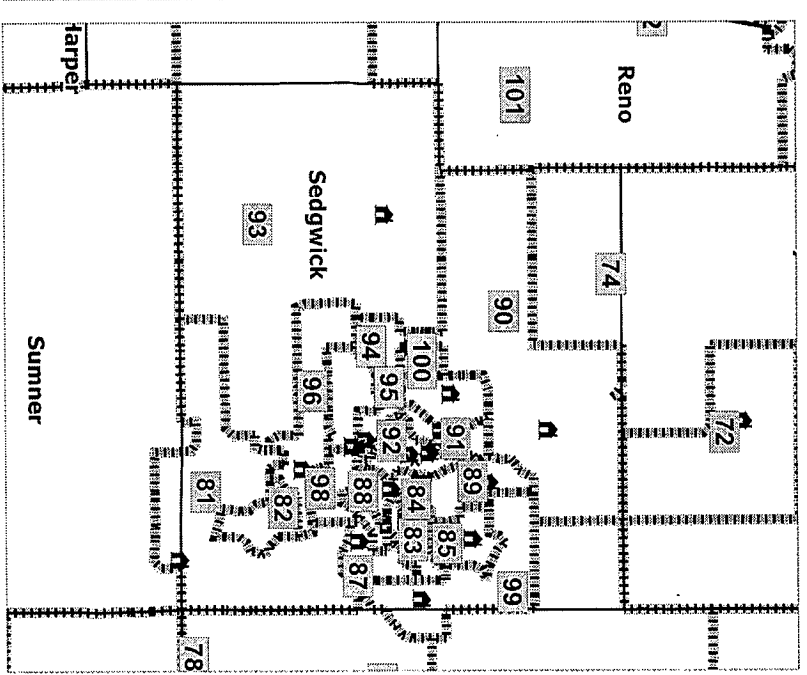
6-3



Johnson County



Shawnee County



Sedgwick County