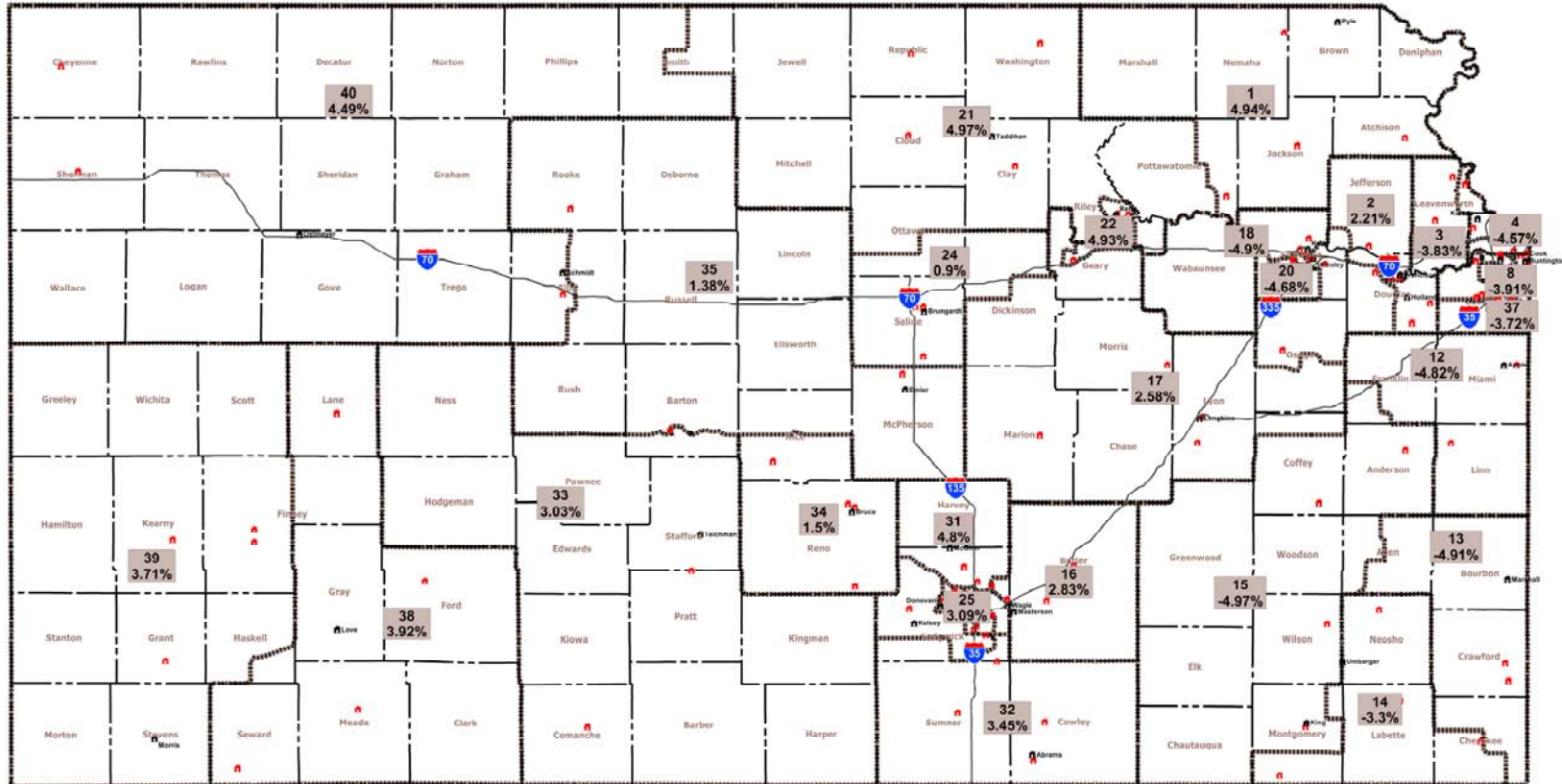
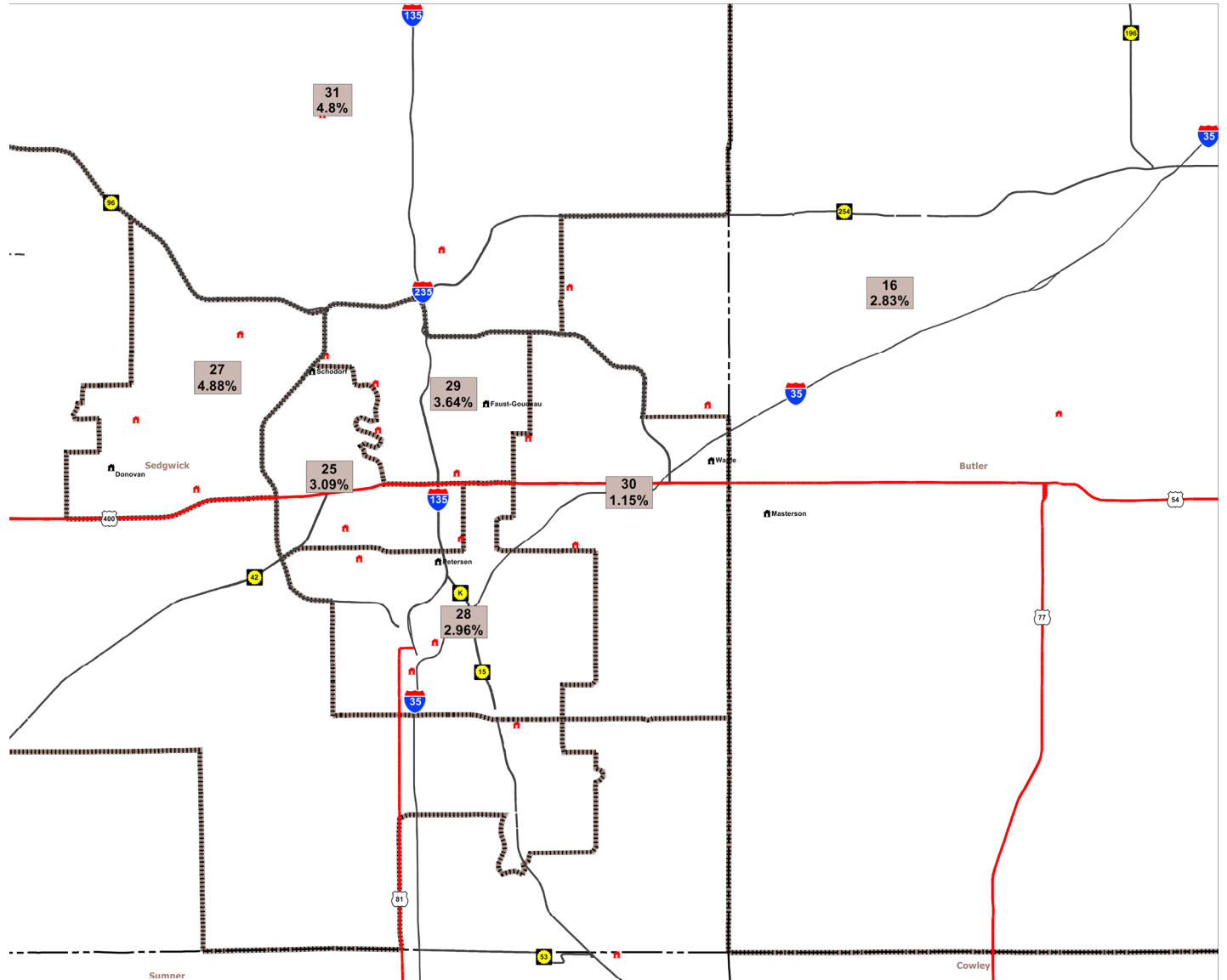


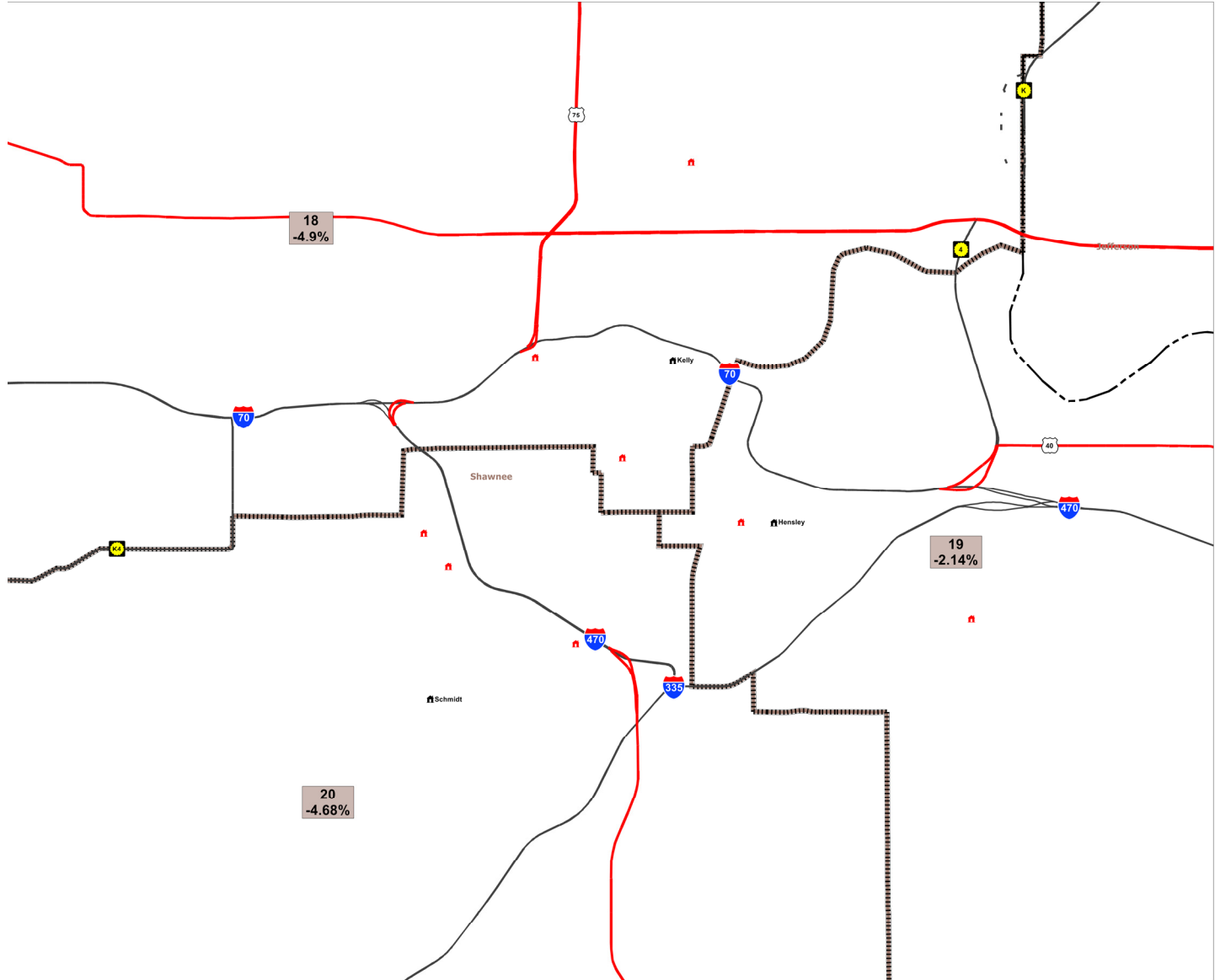
Buffalo 20



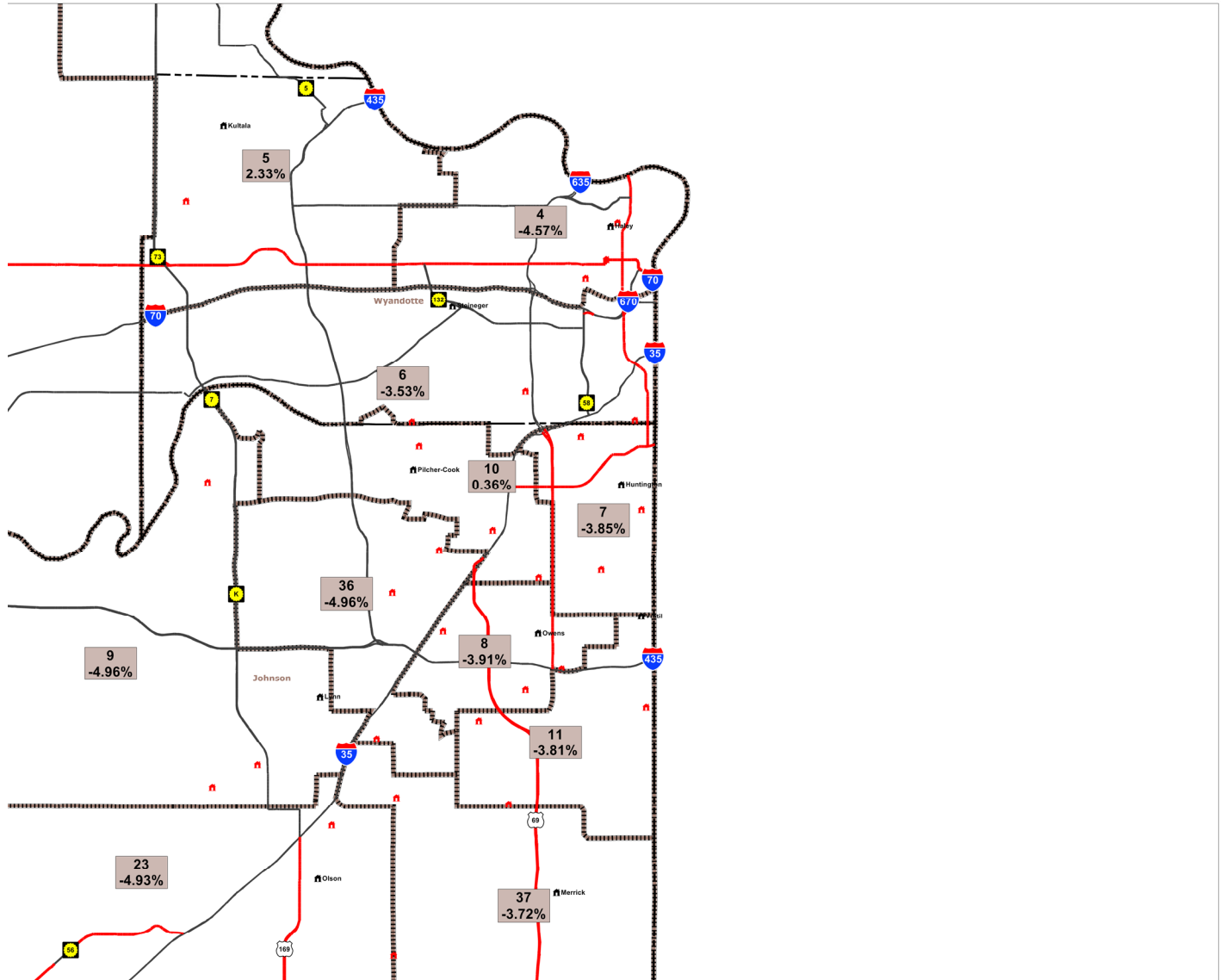
Buffalo 20 - Sedgwick County Area



Buffalo 20 - Shawnee County Area



Buffalo 20 - Johnson County Area



Plan: Buffalo 20
Plan Type: Senate
Administrator:
User:

Population Summary Report

Thursday May 10, 2012

10:40 AM

DISTRICT	ADJ_POPULATION	DEVIATION	% DEVN.
1	74,496	3,510	4.94
2	72,556	1,570	2.21
3	68,270	-2,716	-3.83
4	67,740	-3,246	-4.57
5	72,640	1,654	2.33
6	68,478	-2,508	-3.53
7	68,251	-2,735	-3.85
8	68,208	-2,778	-3.91
9	67,465	-3,521	-4.96
10	71,244	258	0.36
11	68,284	-2,702	-3.81
12	67,563	-3,423	-4.82
13	67,498	-3,488	-4.91
14	68,646	-2,340	-3.30
15	67,459	-3,527	-4.97
16	72,995	2,009	2.83
17	72,819	1,833	2.58
18	67,507	-3,479	-4.90
19	69,469	-1,517	-2.14
20	67,662	-3,324	-4.68
21	74,511	3,525	4.97
22	74,486	3,500	4.93
23	67,483	-3,503	-4.93
24	71,623	637	0.90
25	73,177	2,191	3.09
26	73,666	2,680	3.78
27	74,451	3,465	4.88
28	73,084	2,098	2.96
29	73,571	2,585	3.64
30	71,800	814	1.15
31	74,390	3,404	4.80
32	73,434	2,448	3.45
33	73,135	2,149	3.03
34	72,048	1,062	1.50

Plan: Buffalo 20

Administrator:

Type: Senate

User:

DISTRICT	ADJ_POPULATION	DEVIATION	% DEVN.
35	71,963	977	1.38
36	67,467	-3,519	-4.96
37	68,344	-2,642	-3.72
38	73,771	2,785	3.92
39	73,621	2,635	3.71
40	74,170	3,184	4.49

Total Population: 2,839,445

Ideal District Population: 70,986

Summary Statistics

Population Range: 67,459 to 74,511

Ratio Range: 1.10

Absolute Range: -3,527 to 3,525

Absolute Overall Range: 7,052.00

Relative Range: -4.97% to 4.97%

Relative Overall Range: 9.93%

Absolute Mean Deviation: 2,548.53

Relative Mean Deviation: 3.59%

Standard Deviation: 2,740.50