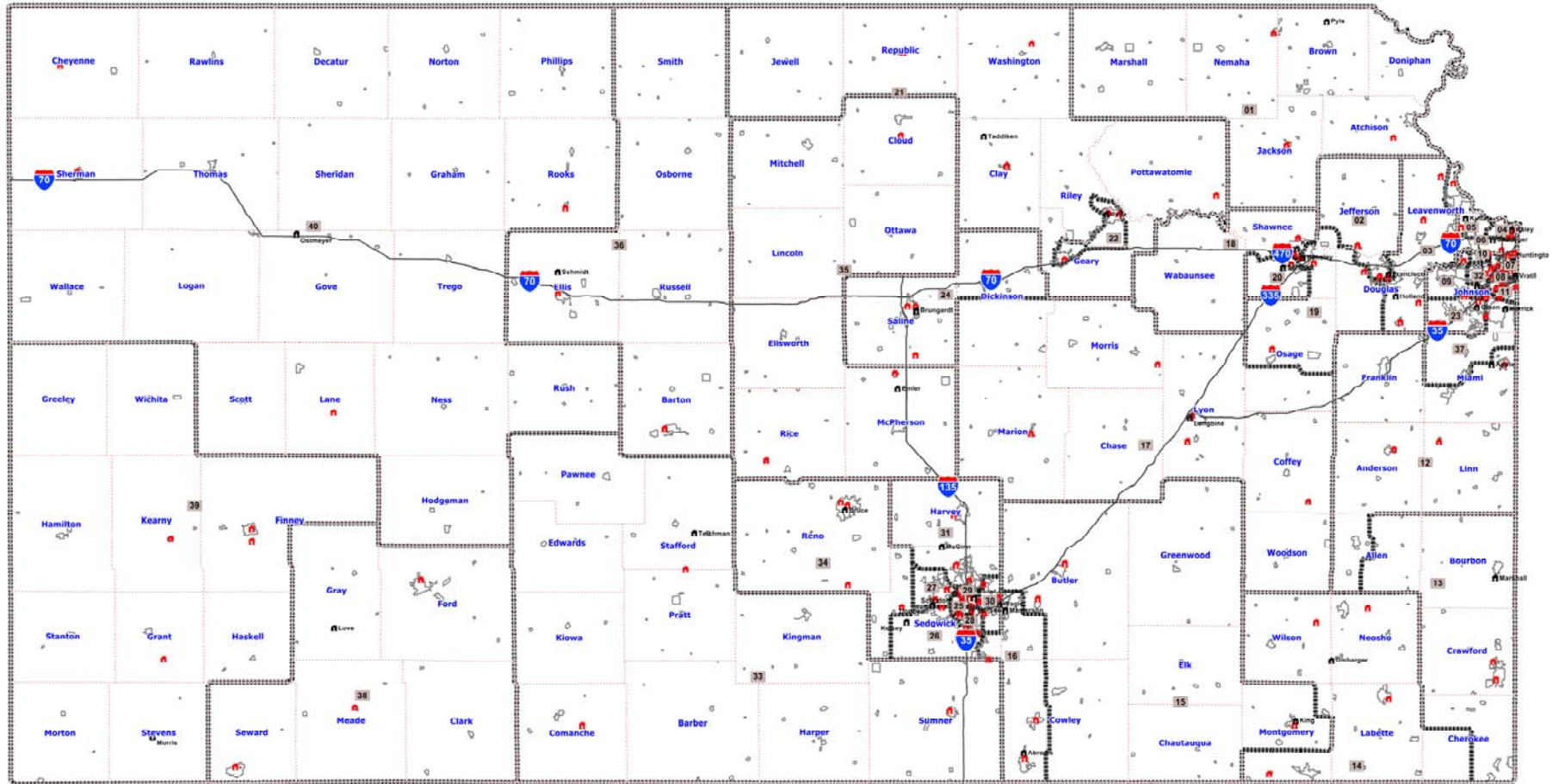
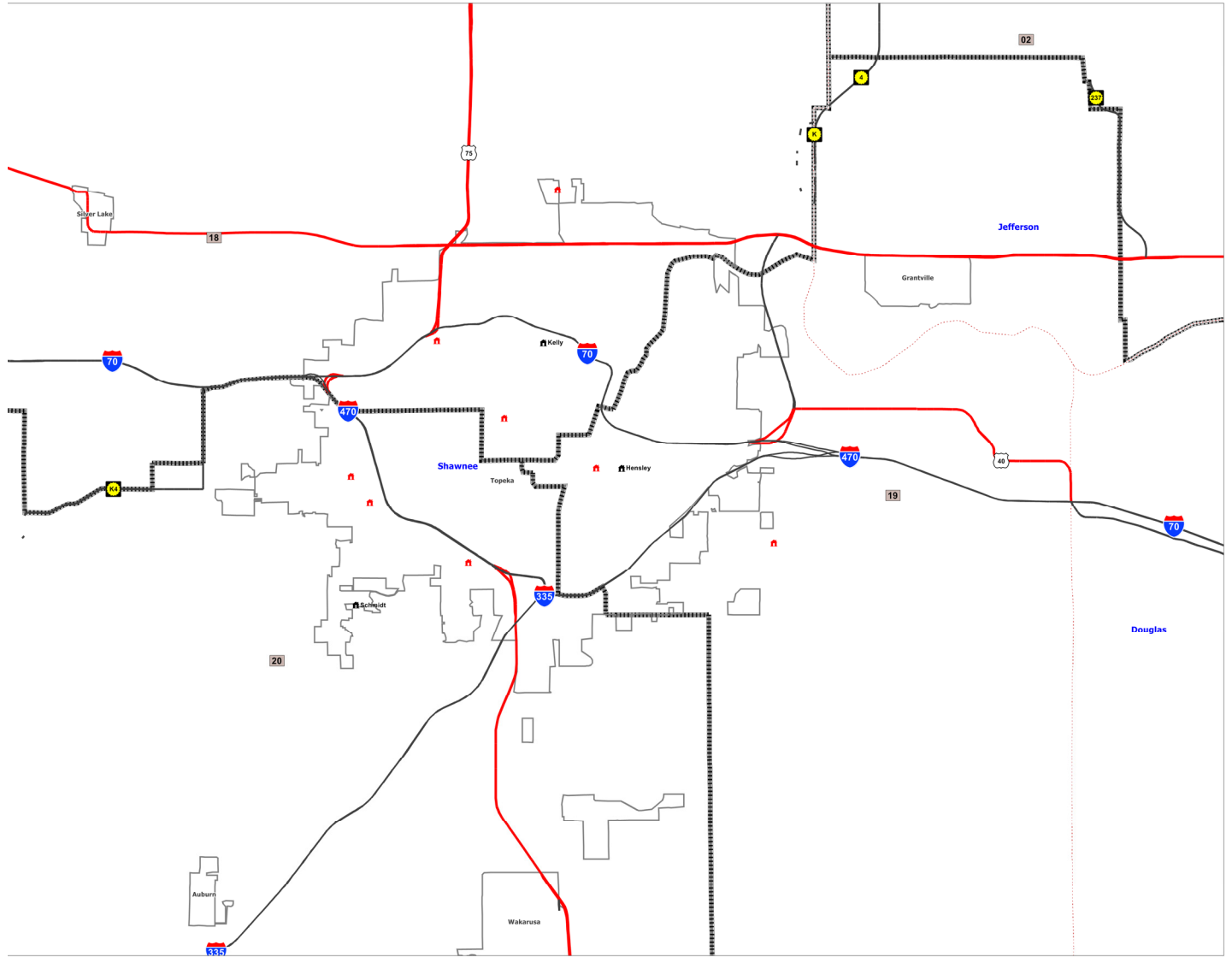


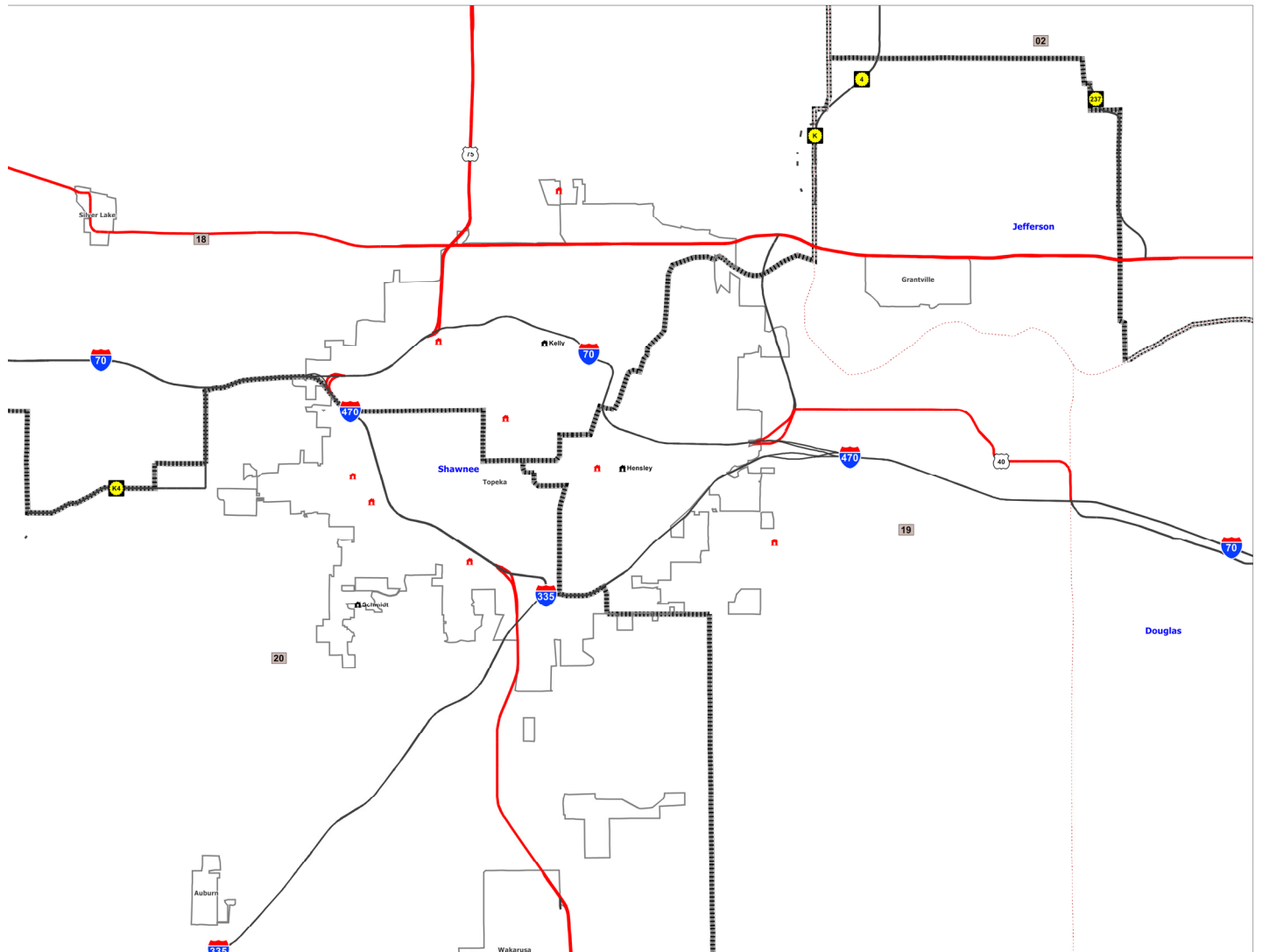
Buffalo 30



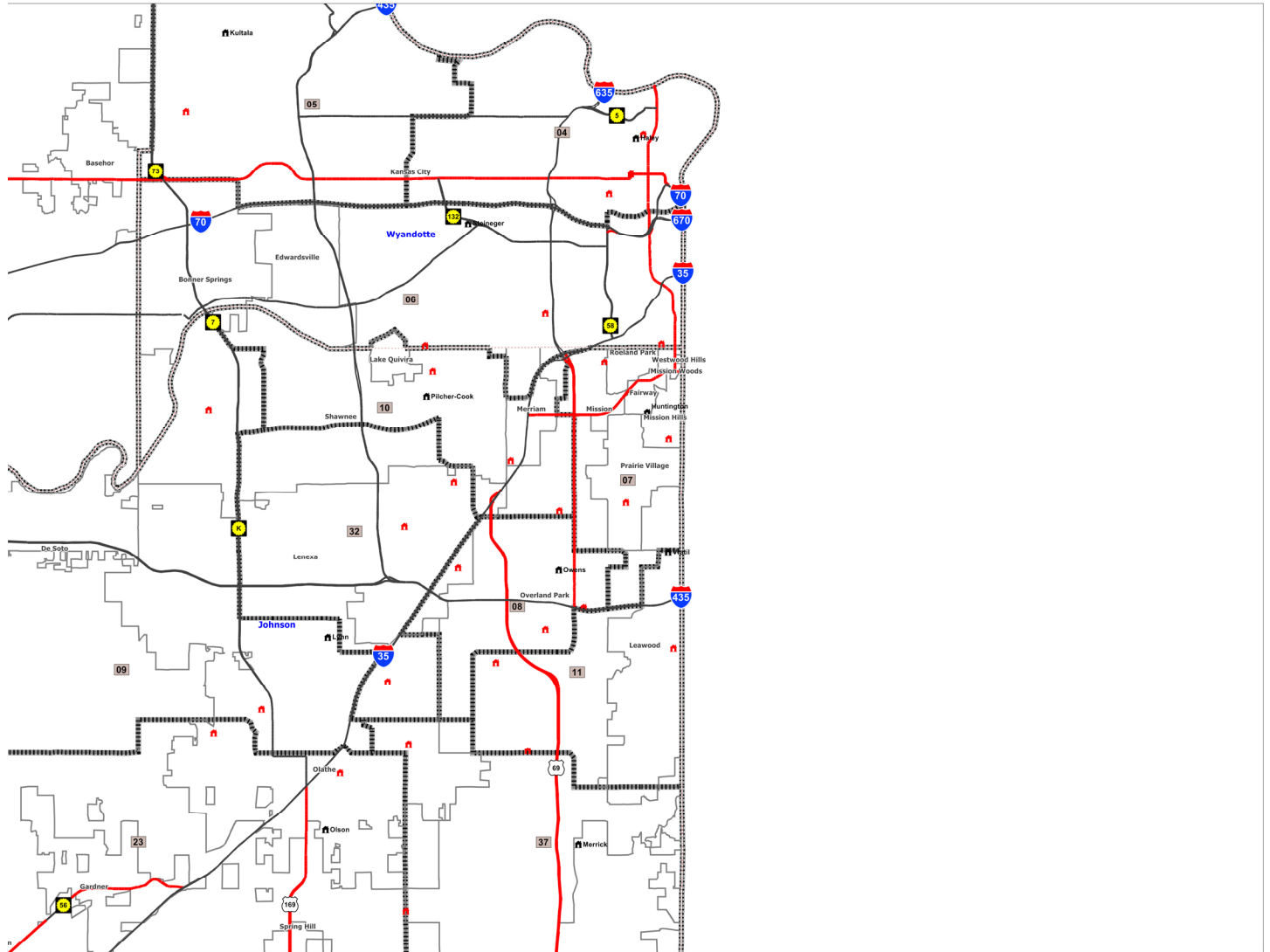
Buffalo 30 - Sedgwick County Area



Buffalo 30 - Shawnee County



Buffalo 30 - Johnson County Area



Plan: Buffalo 30
Plan Type: Senate
Administrator:
User:

Population Summary Report

Thursday May 10, 2012

12:13 PM

DISTRICT	ADJ_POPULATION	DEVIATION	% DEVN.
01	68,831	-2,155	-3.04
02	70,711	-275	-0.39
03	69,644	-1,342	-1.89
04	68,973	-2,013	-2.84
05	72,329	1,343	1.89
06	69,026	-1,960	-2.76
07	70,453	-533	-0.75
08	70,666	-320	-0.45
09	69,702	-1,284	-1.81
10	70,066	-920	-1.30
11	70,431	-555	-0.78
12	71,657	671	0.95
13	72,713	1,727	2.43
14	72,772	1,786	2.52
15	72,939	1,953	2.75
16	73,100	2,114	2.98
17	72,934	1,948	2.74
18	68,982	-2,004	-2.82
19	69,038	-1,948	-2.74
20	68,954	-2,032	-2.86
21	69,132	-1,854	-2.61
22	69,980	-1,006	-1.42
23	70,544	-442	-0.62
24	70,470	-516	-0.73
25	73,177	2,191	3.09
26	72,113	1,127	1.59
27	73,140	2,154	3.03
28	73,041	2,055	2.89
29	72,974	1,988	2.80
30	72,736	1,750	2.47
31	73,168	2,182	3.07
32	70,601	-385	-0.54
33	72,026	1,040	1.47
34	72,921	1,935	2.73

Plan: Buffalo 30

Administrator:

Type: Senate

User:

DISTRICT	ADJ_POPULATION	DEVIATION	% DEVN.
35	70,764	-222	-0.31
36	69,601	-1,385	-1.95
37	68,923	-2,063	-2.91
38	69,961	-1,025	-1.44
39	70,629	-357	-0.50
40	69,623	-1,363	-1.92

Total Population: 2,839,445

Ideal District Population: 70,986

Summary Statistics

Population Range: 68,831 to 73,177

Ratio Range: 1.06

Absolute Range: -2,155 to 2,191

Absolute Overall Range: 4,346.00

Relative Range: -3.04% to 3.09%

Relative Overall Range: 6.12%

Absolute Mean Deviation: 1,398.08

Relative Mean Deviation: 1.97%

Standard Deviation: 1,568.12