

Plan: M5_Buffalo 30 Revised for KLRD TR

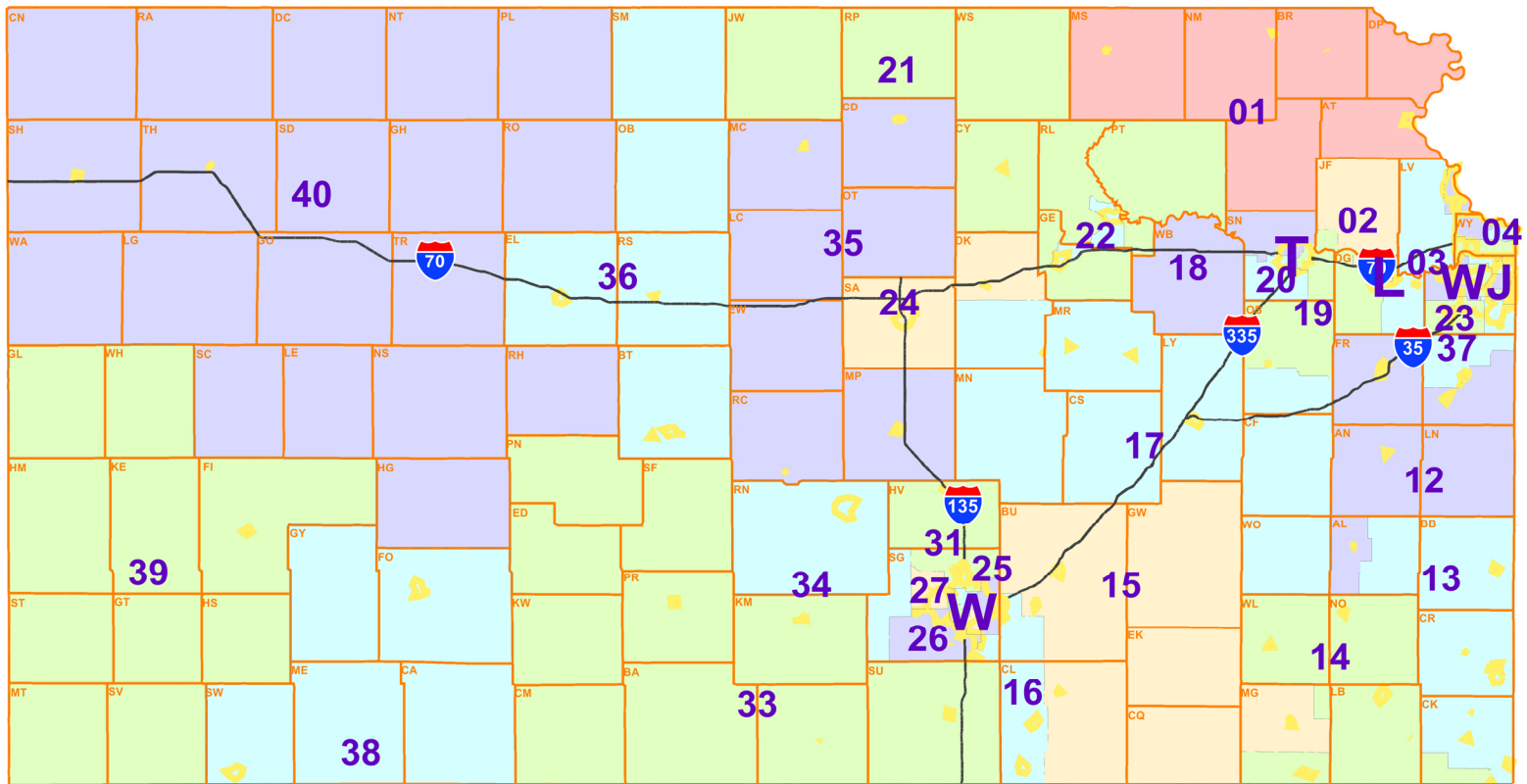
- Map Features
-  Cities class 1 or 2
 -  County
 -  Interstate Highways
 -  Districts



Kansas Legislative Research Dept. 05/11/2012

M5_Buffalo 30 Revised for KLRD TR

NOTE: In urban areas, VTD boundaries and highways have been hidden so that other information can be displayed. Detailed maps of urban areas follow this statewide map.

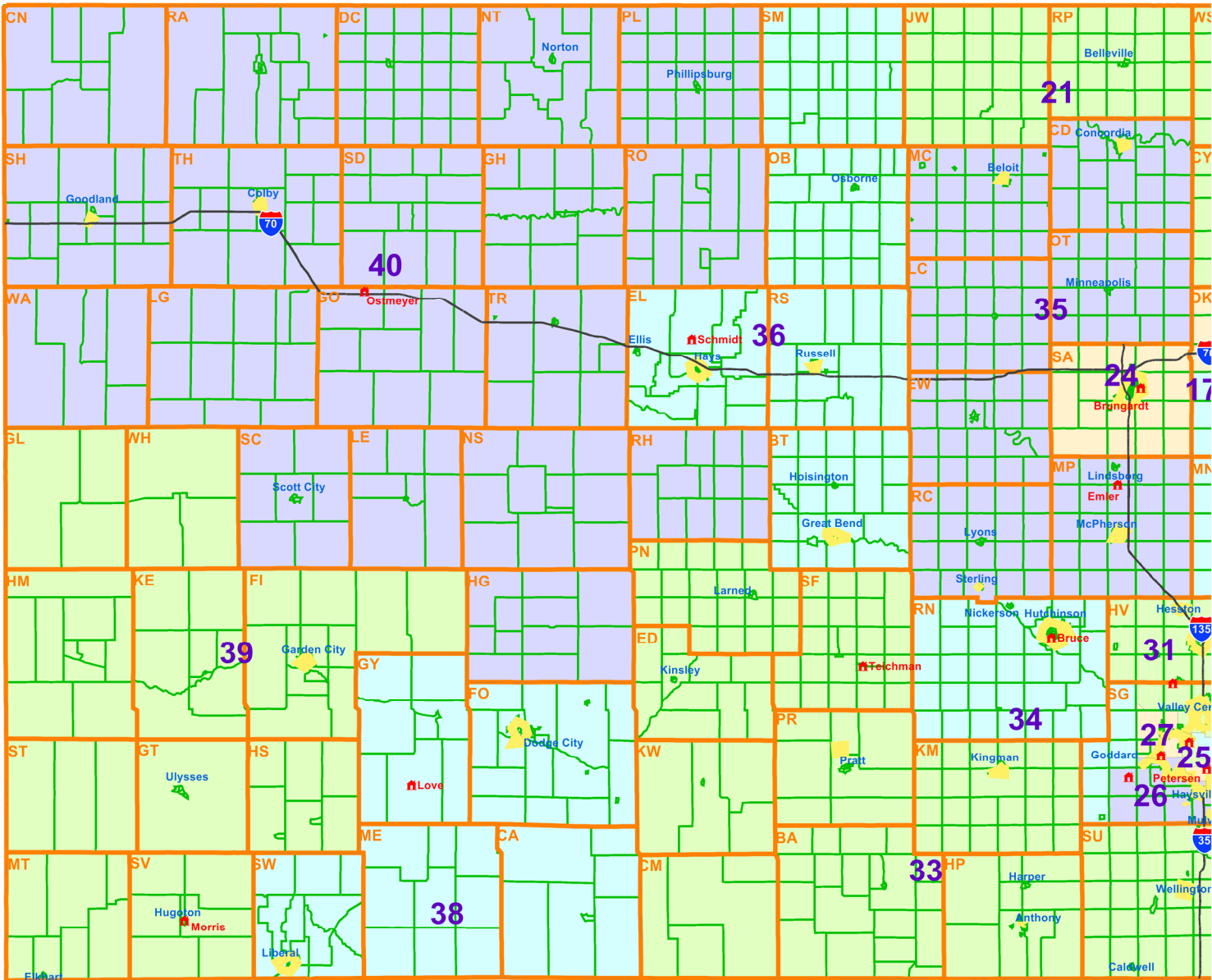
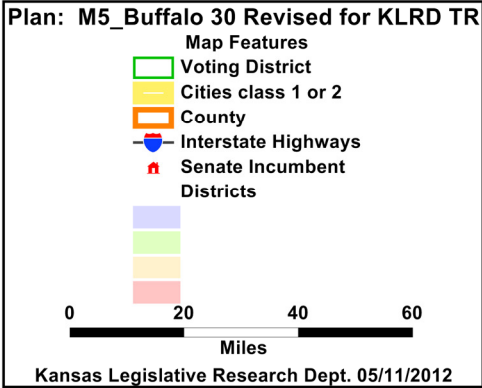


W= Wichita districts 25, 26, 27, 28, 29, 30, 31

T=Topeka districts 18, 19, 20

L=Lawrence districts 2, 3, 19

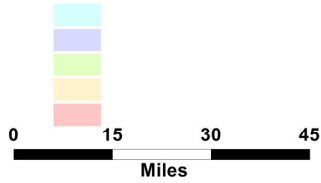
WJ=Wyandotte and Johnson County districts 4-11, 23, 32, 37



Plan: M5_Buffalo 30 Revised for KLRD TR

Map Features

- Voting District
- Cities class 1 or 2
- County
- Interstate Highways
- Senate Incumbent Districts



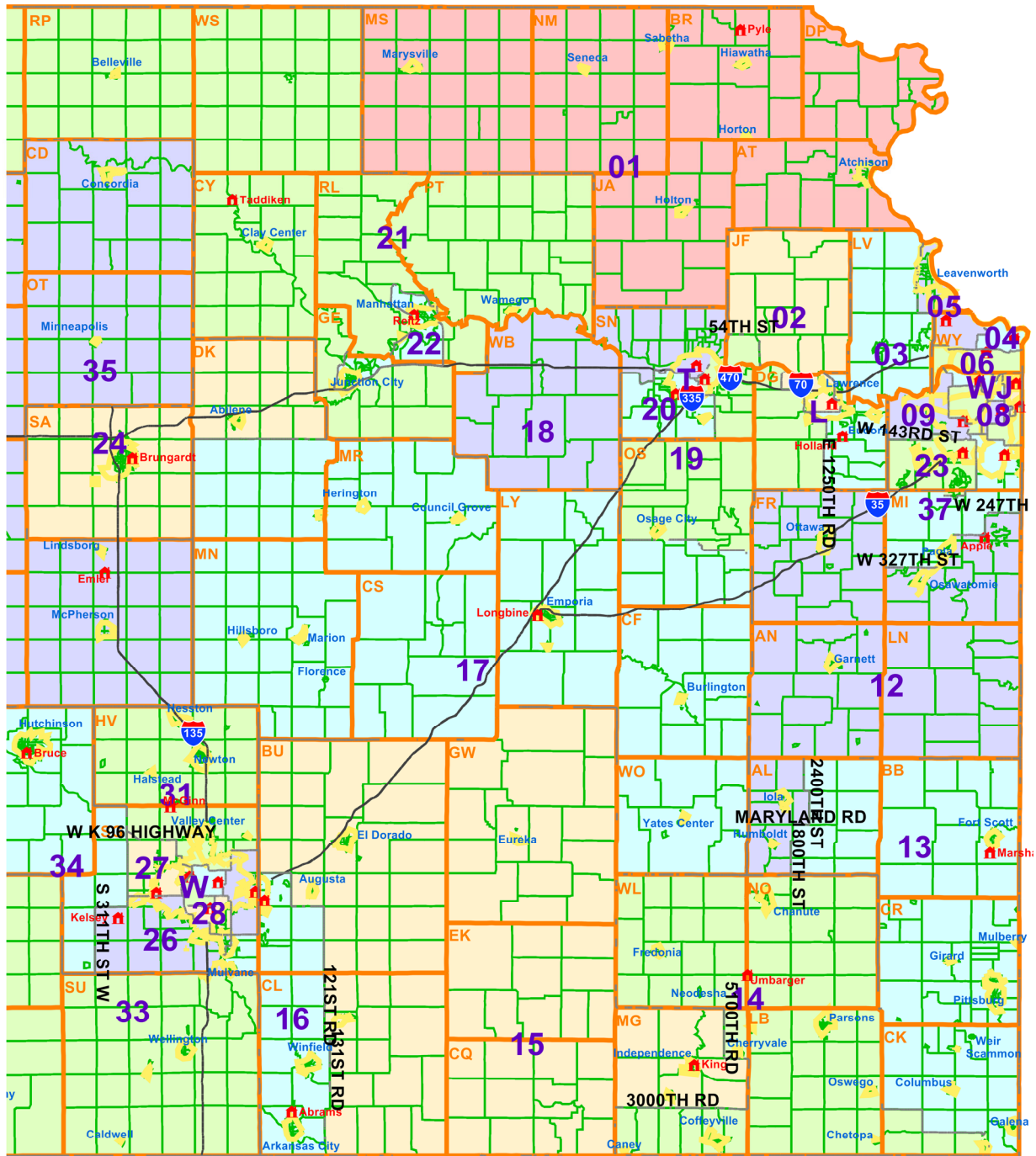
Kansas Legislative Research Dept. 05/11/2012

M5_Buffalo 30 Revised for KLRD TR

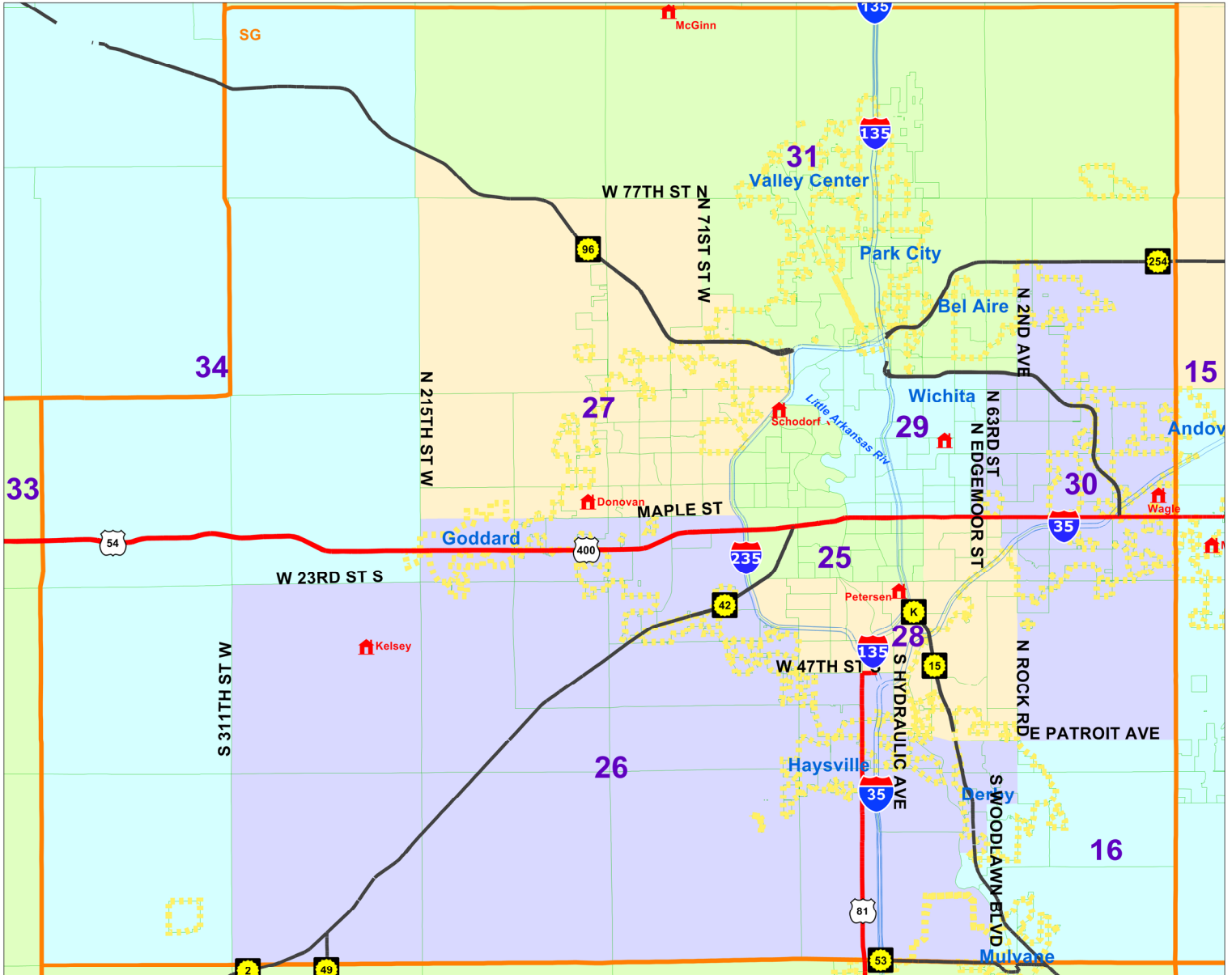
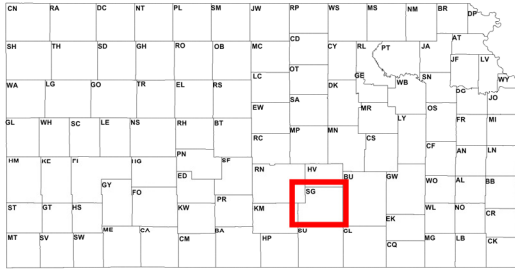
Eastern Kansas

NOTE: In urban areas, VTD boundaries, incumbents, and highways have been hidden so that other information can be displayed. Detailed maps of urban areas follow this map.

T=Topeka districts 18, 19, 20
 L=Lawrence districts 2, 3, 19
 WJ=Wyandotte and Johnson County districts 4-11, 23, 32, 37
 W=Wichita 25-31



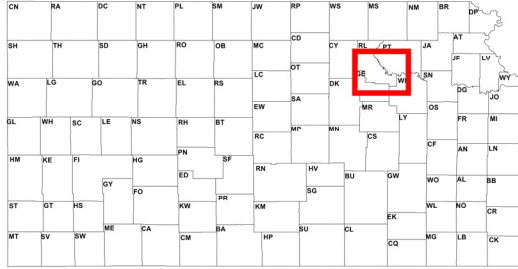
Baxter Springs



Plan: M5_Buffalo 30 Revised for KLRD TR

- Map Features
- Voting District
- Cities class 1 or 2
- County
- Interstate Highways
- U.S. Highways
- State Highways
- Senate Incumbent Districts





M5_Buffalo 30 Revised for KLRD TR
Manhattan and Junction City
 Page 5 of 11

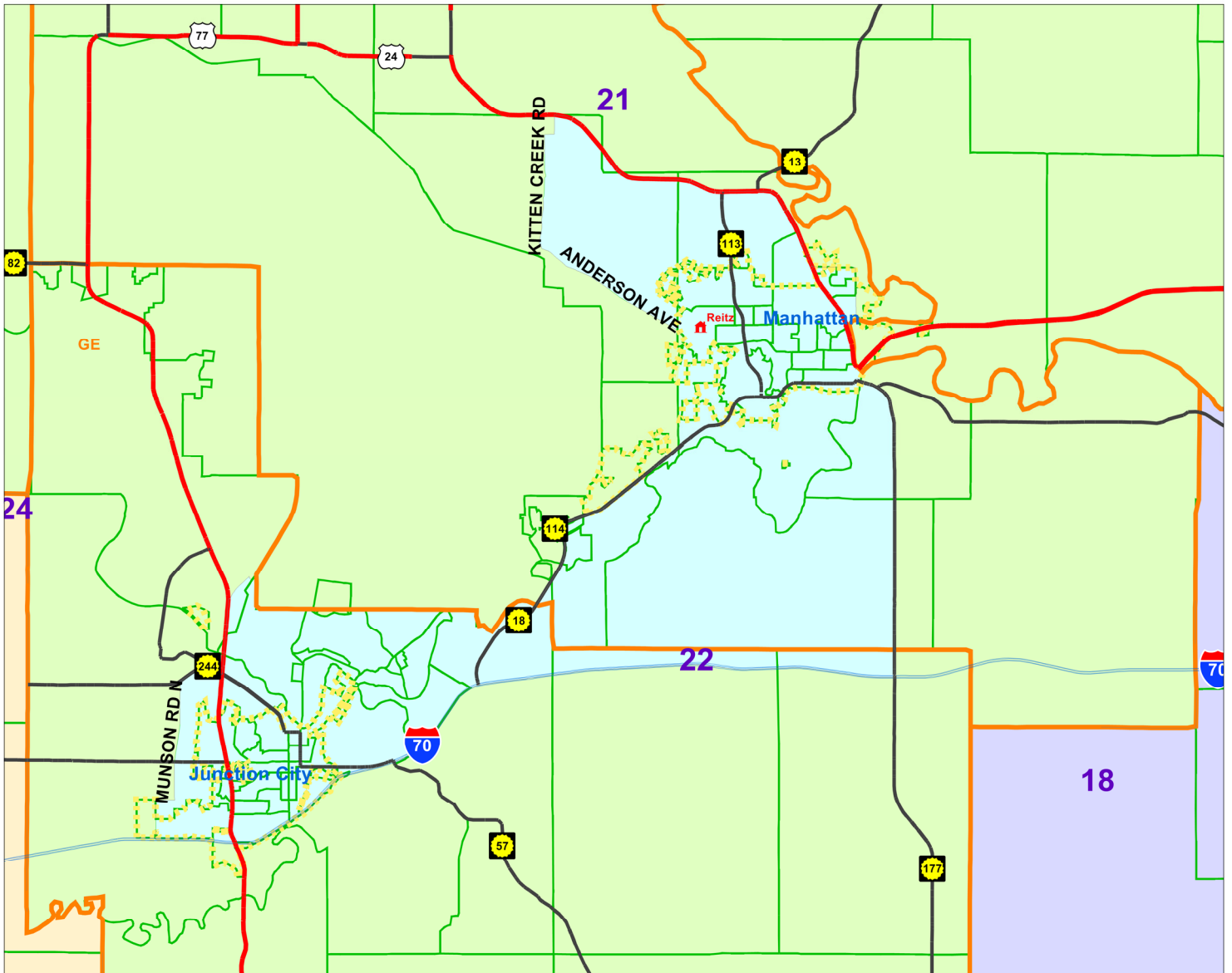
Plan: M5_Buffalo 30 Revised for KLRD TR

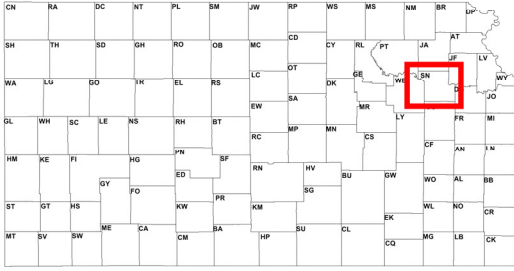
Map Features

- Voting District
- Cities class 1 or 2
- County
- Interstate Highways
- U.S. Highways
- State Highways
- Senate Incumbent Districts

0 2.5 5 7.5
 Miles

Kansas Legislative Research Dept. 05/11/2012





M5_Buffalo 30 Revised for KLRD TR

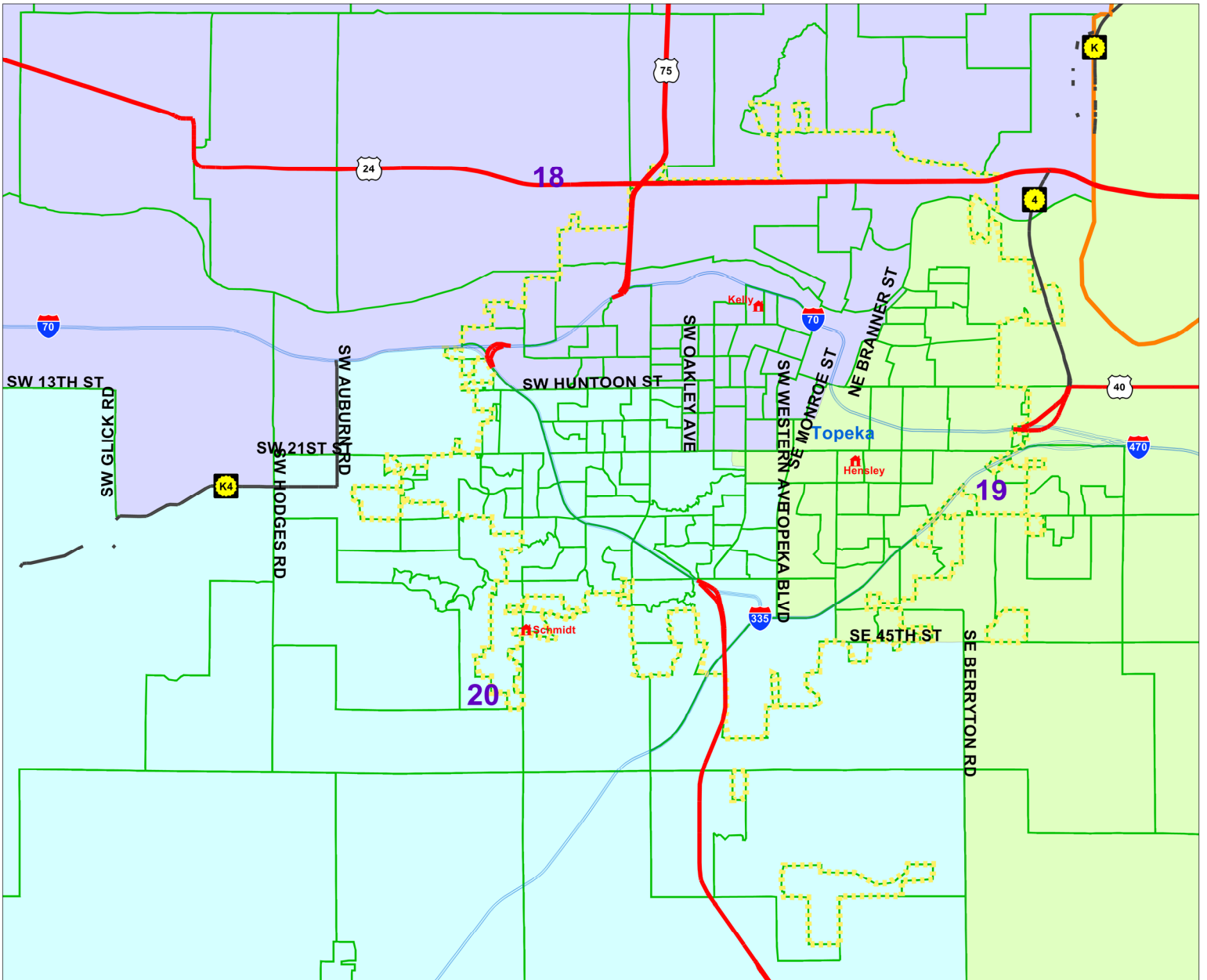
Plan: M5_Buffalo 30 Revised for KLRD TR

Map Features

- Voting District
- Cities class 1 or 2
- County
- Interstate Highways
- U.S. Highways
- State Highways
- Senate Incumbent Districts

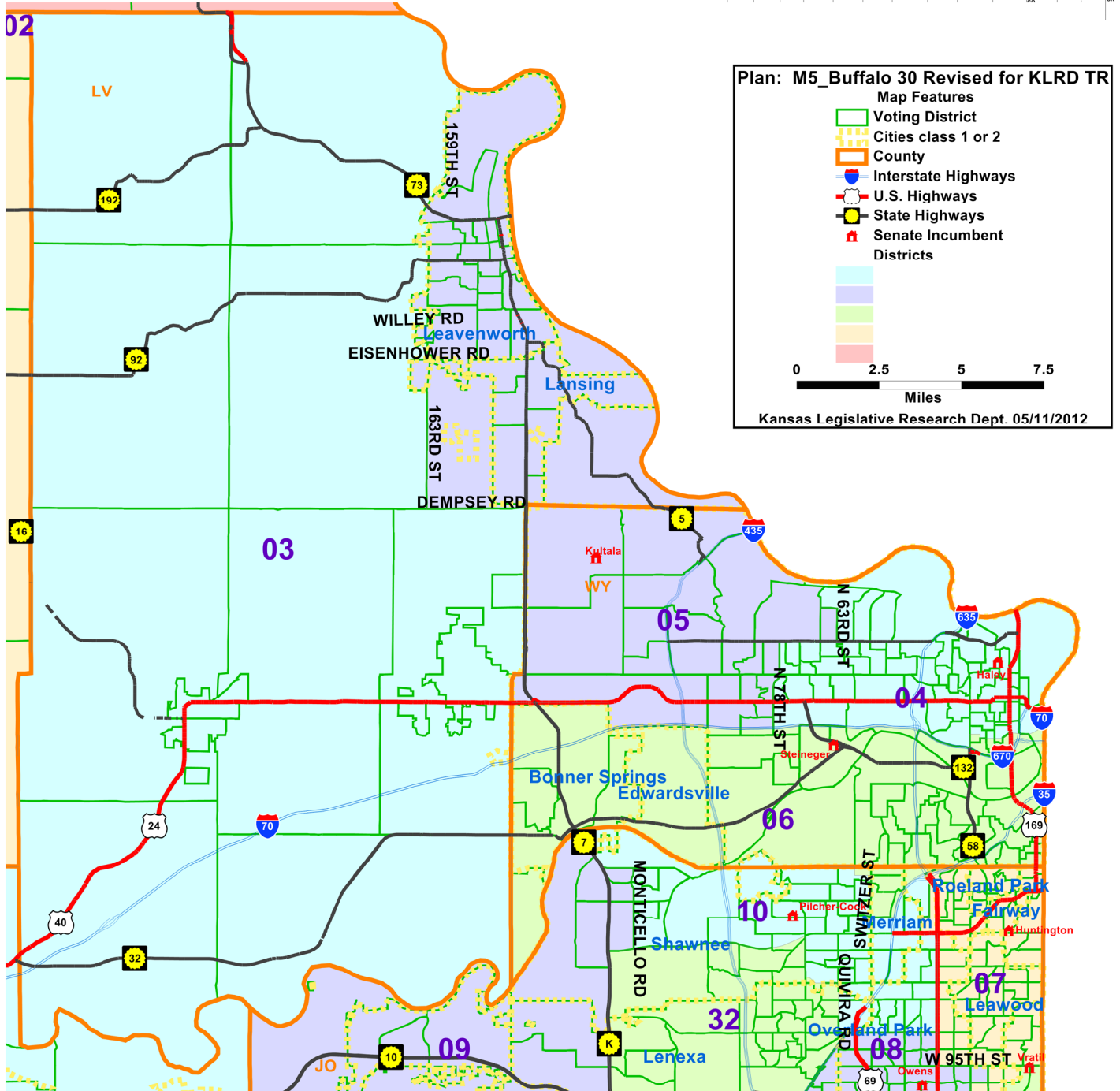
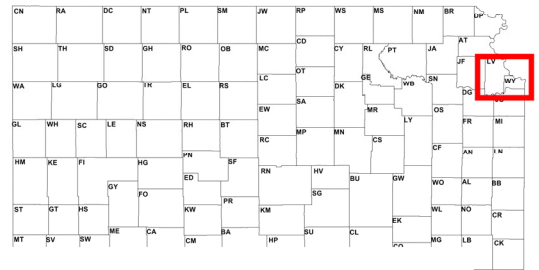
0 1 2 3
Miles

Kansas Legislative Research Dept. 05/11/2012

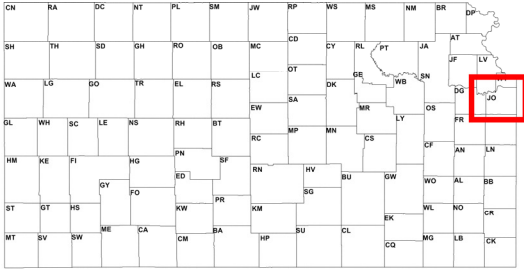


M5_Buffalo 30 Revised for KLRD TR

Leavenworth and Wyandotte County



M5_Buffalo 30 Revised for KLRD TR Johnson County



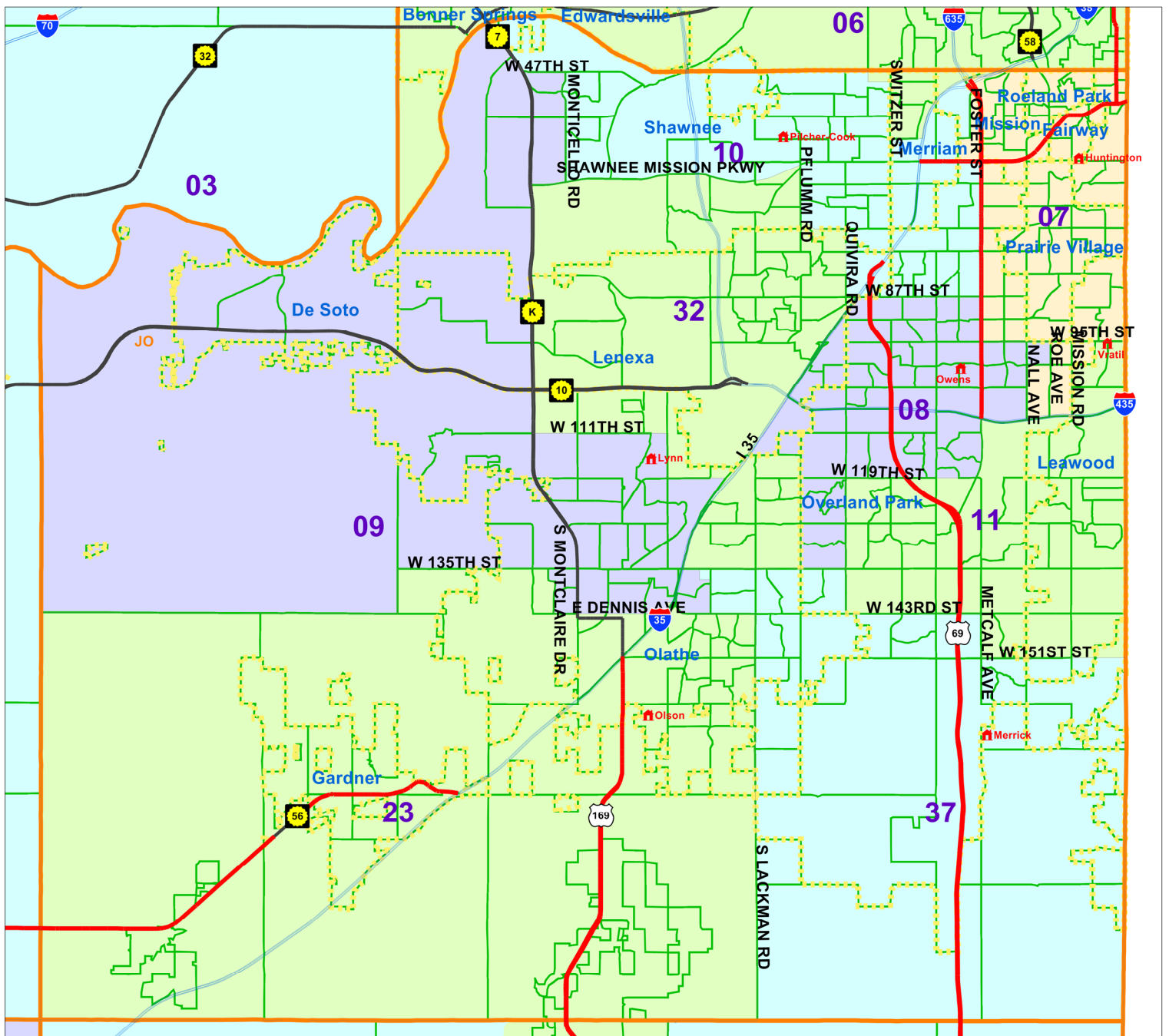
Plan: M5_Buffalo 30 Revised for KLRD TR

Map Features

- Voting District
- Cities class 1 or 2
- County
- Interstate Highways
- U.S. Highways
- State Highways
- ▲ Senate Incumbent Districts

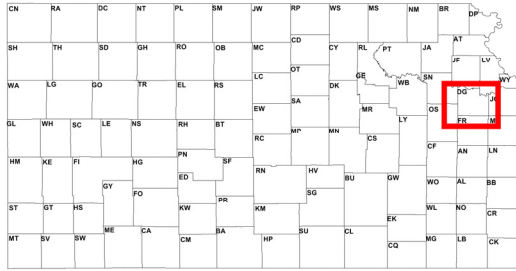
0 1.5 3 4.5
Miles

Kansas Legislative Research Dept. 05/11/2012



M5_Buffalo 30 Revised for KLRD TR

Douglas County



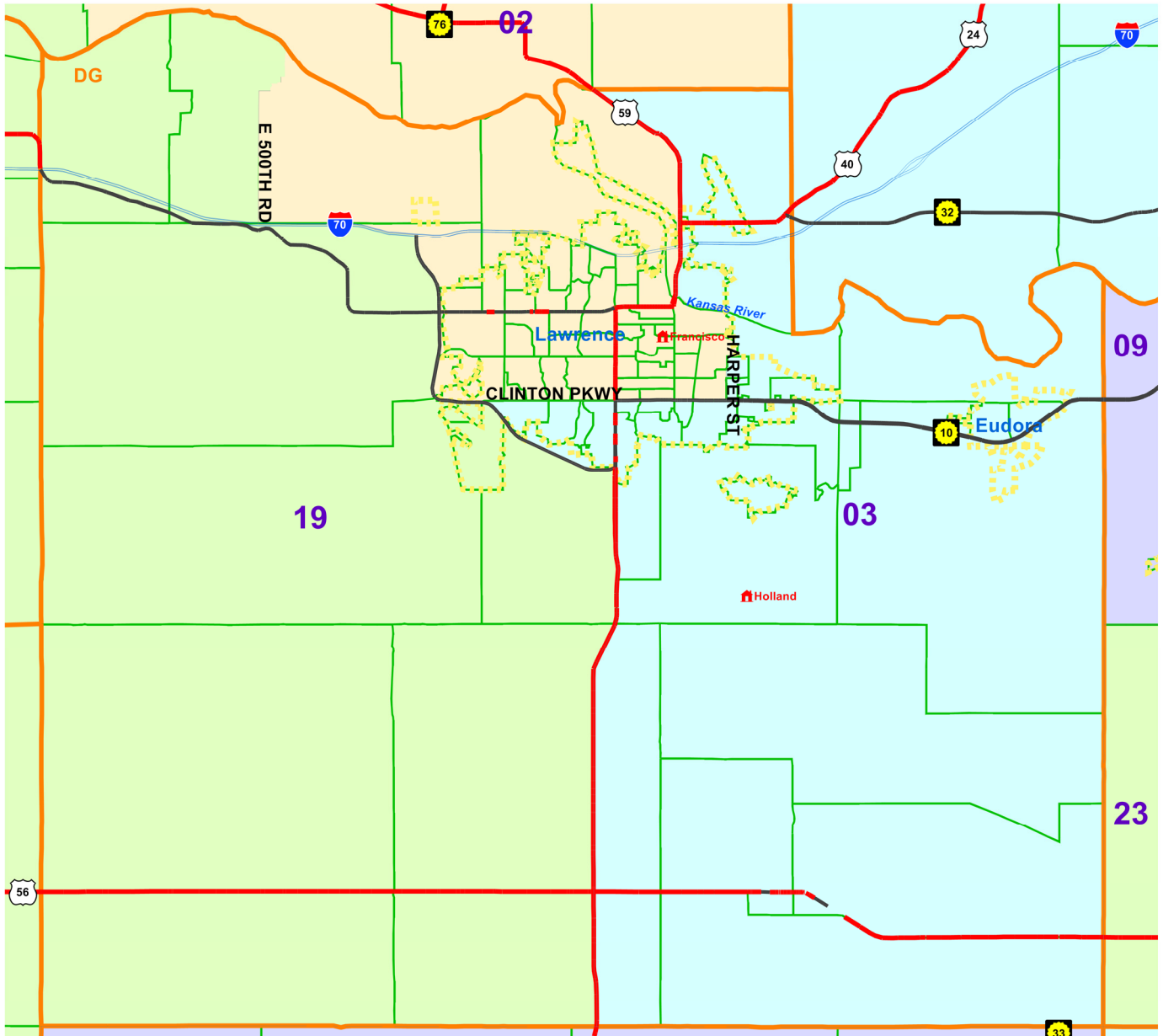
Plan: M5_Buffalo 30 Revised for KLRD TR

Map Features

- Voting District
- Cities class 1 or 2
- County
- Interstate Highways
- U.S. Highways
- State Highways
- Senate Incumbent Districts

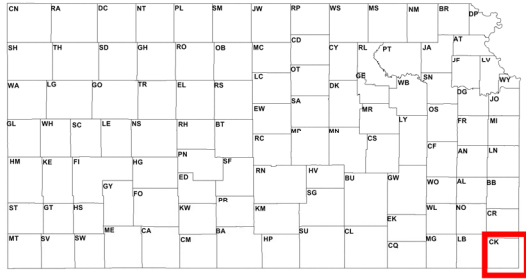
0 2 4 6
Miles

Kansas Legislative Research Dept. 05/11/2012









M5_Buffalo 30 Revised for KLRD TR

Columbus & Baxter Springs

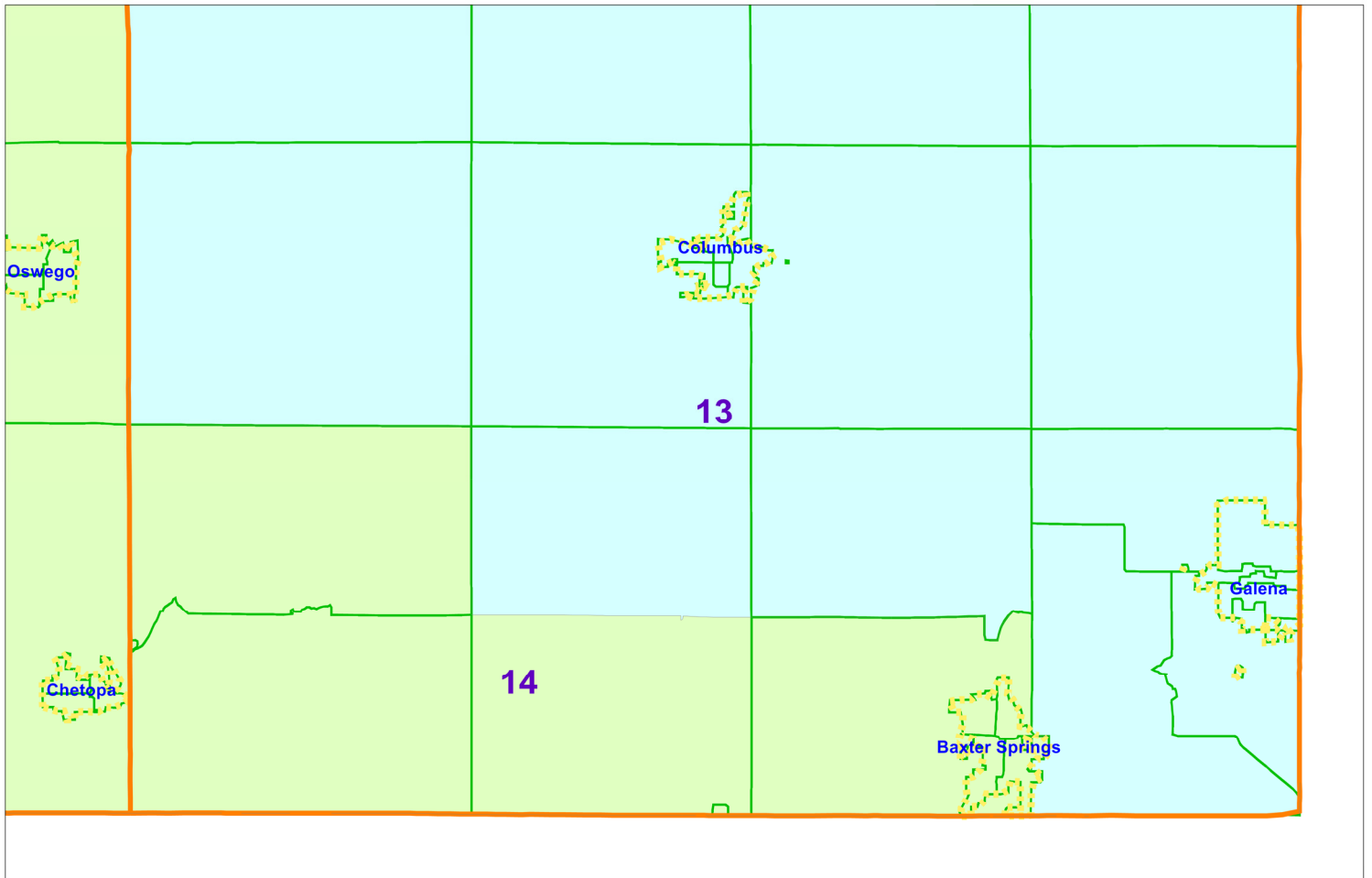


Plan: M5_Buffalo 30 Revised for KLRD TR

Map Features

-  Voting District
 -  Cities class 1 or 2
 -  County
 -  Interstate Highways
 -  Senate Incumbent Districts
- 

Kansas Legislative Research Dept. 05/11/2012



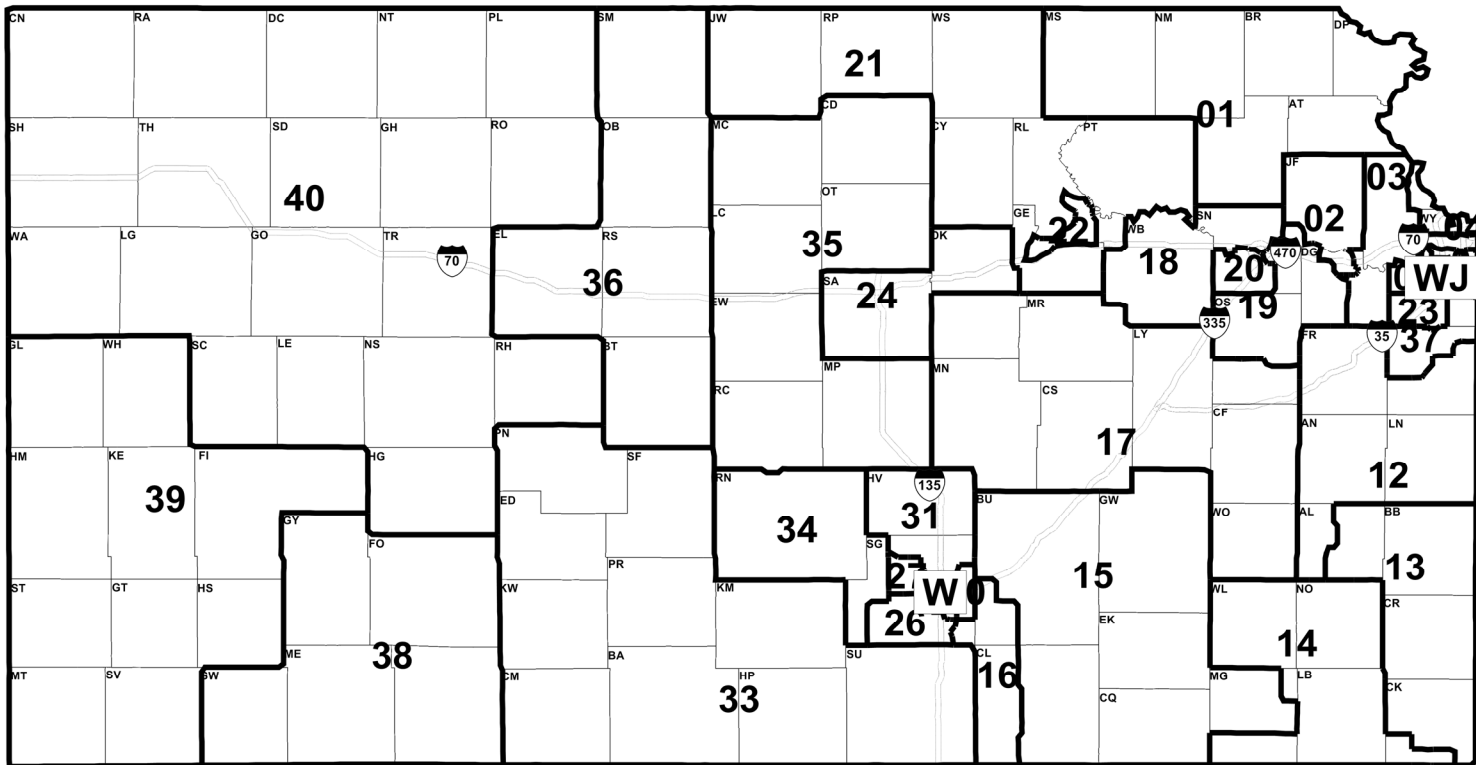
Plan: M5_Buffalo 30 Revised for KLRD TR

- County
- Interstate Highways
- Districts

0 30 60 90
Miles

Kansas Legislative Research Dept. 05/11/12

NOTE: In some urban areas, district boundaries cannot be shown at this scale. For these urban districts, see the key below the map.



W= Wichita districts 25, 27, 28, 29, 30, 31

WJ=Wyandotte and Johnson County districts 04-11, 23, 32, 37

Plan: M5_Buffalo 30 Revised for KLRD TR
Plan Type: Senate

Administrator: KLRD
User:

Districts & Their Incumbents

Friday, May 11, 2012

5:27 PM

District	Name	Party	Previous District
01	Dennis Pyle	Republican	1
02	Marci Francisco	Democrat	2
03	G. Thomas Holland	Democrat	3
04	David Haley	Democrat	4
05	Kelly Kultala	Democrat	5
06	Chris Steineger	Republican	6
07	Terrie Huntington	Republican	7
08	Thomas Owens	Republican	8
09	Julia Lynn	Republican	9
10	Mary Pilcher-Cook	Republican	10
11	John Vratil	Republican	11
12	Pat Apple	Republican	12
13	Bob Marshall	Republican	13
14	Dwayne Umbarger	Republican	14
15	Jeff King	Republican	15
16	Steve Abrams	Republican	32
16	Ty Masterson	Republican	16
17	Jeff Longbine	Republican	17
18	Laura Kelly	Democrat	18
19	Anthony Hensley	Democrat	19
20	Vicki Schmidt	Republican	20
21	Mark Taddiken	Republican	21
22	Roger Reitz	Republican	22
23	Rob Olson	Republican	23
24	Pete Brungardt	Republican	24
25	Jean Schodorf	Republican	25

District	Name	Party	Previous District
26	Dick Kelsey	Republican	26
27	Leslie Donovan	Republican	27
28	Mike Petersen	Republican	28
29	Oletha Faust-Goudeau	Democrat	29
30	Susan Wagle	Republican	30
31	Carolyn McGinn	Republican	31
32			
33	Ruth Teichman	Republican	33
34	Terry Bruce	Republican	34
35	Jay Emler	Republican	35
36	Allen Schmidt	Democrat	36
37	Ray Merrick	Republican	37
38	Garrett Love	Republican	38
39	Stephen Morris	Republican	39
40	Ralph Ostmeyer	Republican	40

Number of Incumbents in District with more than one Incumbent:	2	<input type="checkbox"/>
Number of Districts with No Incumbent:	1	<input type="checkbox"/>
Number of Districts with Incumbents of more than one party:	0	
Number of Districts with Paired Democrats:	0	
Number of Districts with Paired Republicans:	1	<input type="checkbox"/>

Plan: M5_Buffalo 30 Revised for KLRD TR
Plan Type: Senate
Administrator: KLRD
User:

Population Summary Report

Friday May 11, 2012

5:42 PM

DISTRICT	ADJ_POPULATION	DEVIATION	% DEVN.
01	68,831	-2,497	-3.50
02	70,711	-617	-0.87
03	69,644	-1,684	-2.36
04	68,973	-2,355	-3.30
05	72,329	1,001	1.40
06	69,026	-2,302	-3.23
07	70,453	-875	-1.23
08	70,666	-662	-0.93
09	69,702	-1,626	-2.28
10	70,066	-1,262	-1.77
11	70,431	-897	-1.26
12	71,657	329	0.46
13	72,298	970	1.36
14	73,187	1,859	2.61
15	72,939	1,611	2.26
16	73,100	1,772	2.48
17	72,934	1,606	2.25
18	69,043	-2,285	-3.20
19	69,038	-2,290	-3.21
20	68,893	-2,435	-3.41
21	69,132	-2,196	-3.08
22	69,980	-1,348	-1.89
23	70,544	-784	-1.10
24	70,470	-858	-1.20
25	73,177	1,849	2.59
26	72,113	785	1.10
27	73,140	1,812	2.54
28	73,041	1,713	2.40
29	72,974	1,646	2.31
30	72,736	1,408	1.97
31	73,168	1,840	2.58
32	70,601	-727	-1.02
33	72,026	698	0.98
34	72,921	1,593	2.23

Plan: M5_Buffalo 30 Revised for KLRD TR

Administrator: KLRD

Type: Senate

User:

DISTRICT	ADJ_POPULATION	DEVIATION	% DEVN.
35	70,764	-564	-0.79
36	69,601	-1,727	-2.42
37	68,923	-2,405	-3.37
38	69,961	-1,367	-1.92
39	70,629	-699	-0.98
40	69,623	-1,705	-2.39

Total Population: 2,839,445

Ideal District Population: 71,328

Summary Statistics

Population Range: 68,831 to 73,187

Ratio Range: 1.06

Absolute Range: -2,497 to 1,859

Absolute Overall Range: 4,356.00

Relative Range: -3.50% to 2.61%

Relative Overall Range: 6.11%

Absolute Mean Deviation: 1,466.48

Relative Mean Deviation: 2.06%

Standard Deviation: 1,571.42