





# M5\_For The People 6 for KLRD TR

Plan: M5\_For The People 6 for KLRD TR

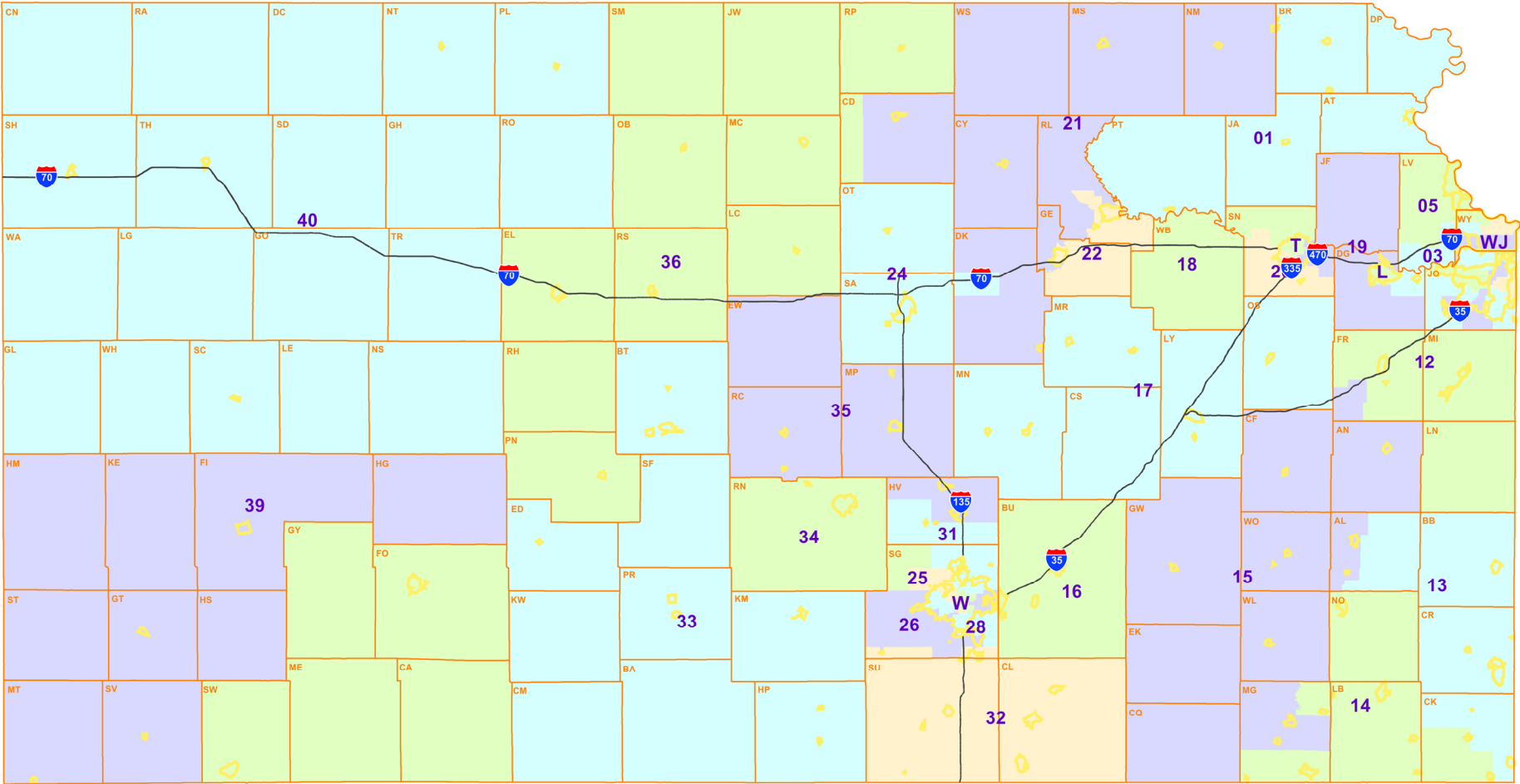
Map Features

-  Cities class 1 or 2
-  County
-  Interstate Highways
-  Districts

0 25 50 75  
Miles

Kansas Legislative Research Dept. 03/20/2012

NOTE: In urban areas, VTD boundaries and highways have been hidden so that other information can be displayed. Detailed maps of urban areas follow this statewide map.



W= Wichita districts 25, 26, 27, 28, 29, 30, 31

T=Topeka districts 18, 19, 20

L=Lawrence districts 02, 03, 19

WJ=Wyandotte and Johnson County districts 03-11, 23, 37

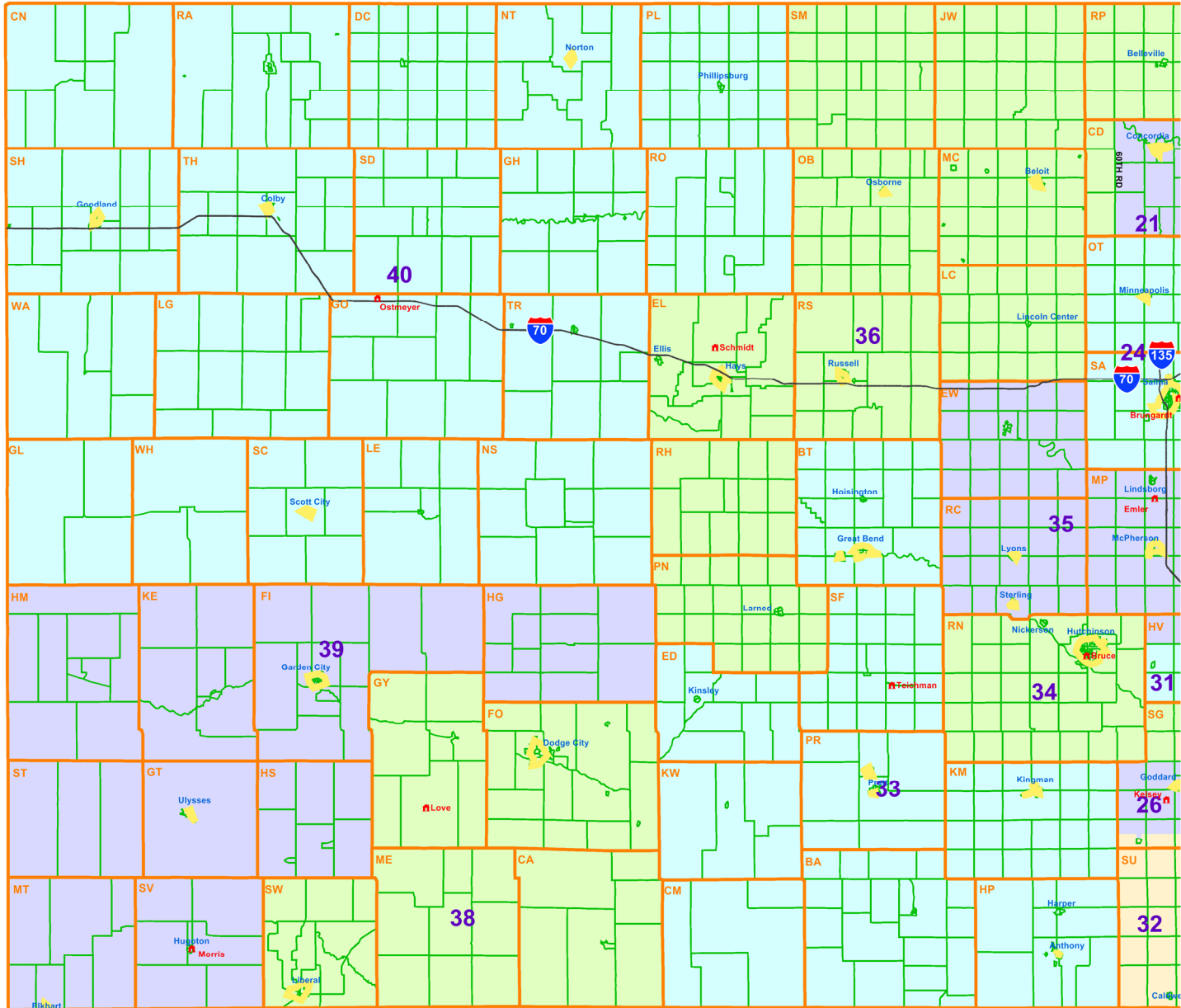
# M5\_For The People 6 for KLRD TR Western Kansas

Plan: M5\_For The People 6 for KLRD TR  
Map Features

- Voting District
- Cities class 1 or 2
- County
- I Interstate Highways
- Senate Incumbent Districts

Miles

Kansas Legislative Research Dept. 03/20/2012



**Plan: M5\_FOR THE PEOPLE 6 for KLRD TR**

**Map Features**

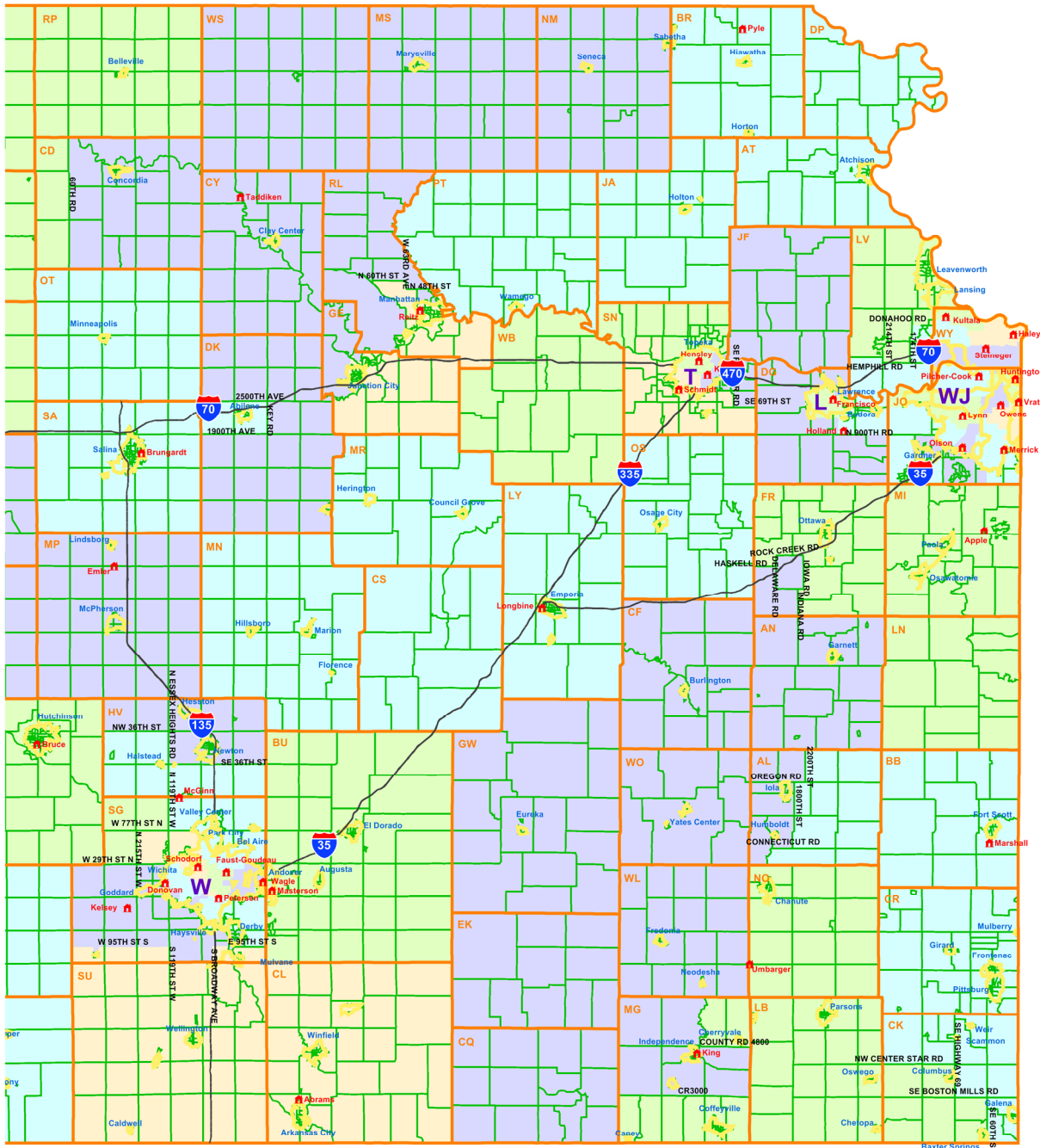
- Voting District
- Cities class 1 or 2
- County
- Interstate Highways
- Senate Incumbent Districts

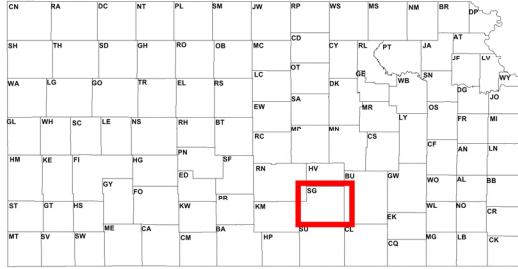
0 15 30 45  
Miles

Kansas Legislative Research Dept. 03/20/2012

**NOTE:** In urban areas, VTD boundaries, incumbents, and highways have been hidden so that other information can be displayed. Detailed maps of urban areas follow this map.

T=Topeka districts 18, 19, 20  
L=Lawrence districts 02, 03, 19  
WJ=Wyandotte and Johnson County districts 03-11, 23, 37  
W=Wichita 25-31

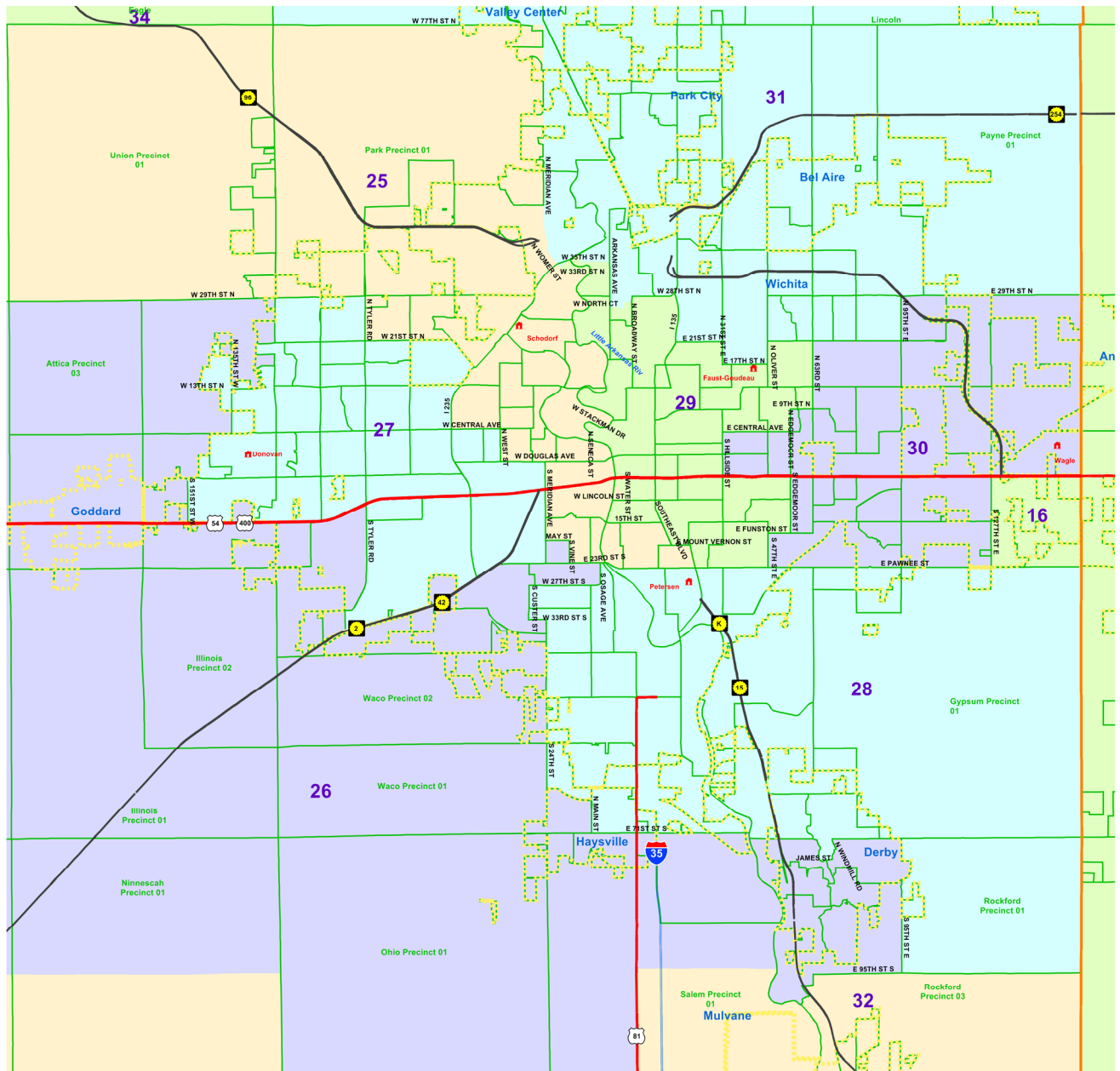
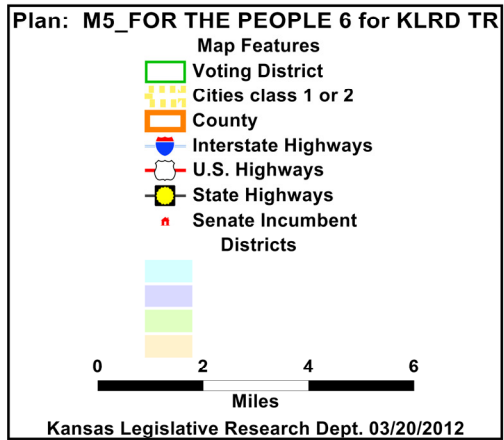




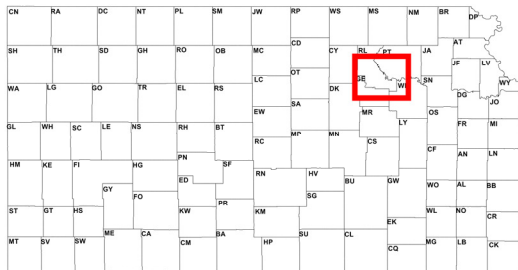
# M5\_FOR THE PEOPLE 6 for KLRD TR

Wichita Area

Page 4 of 11







# M5\_For The People 6 for KLRD TR

Manhattan and Junction City

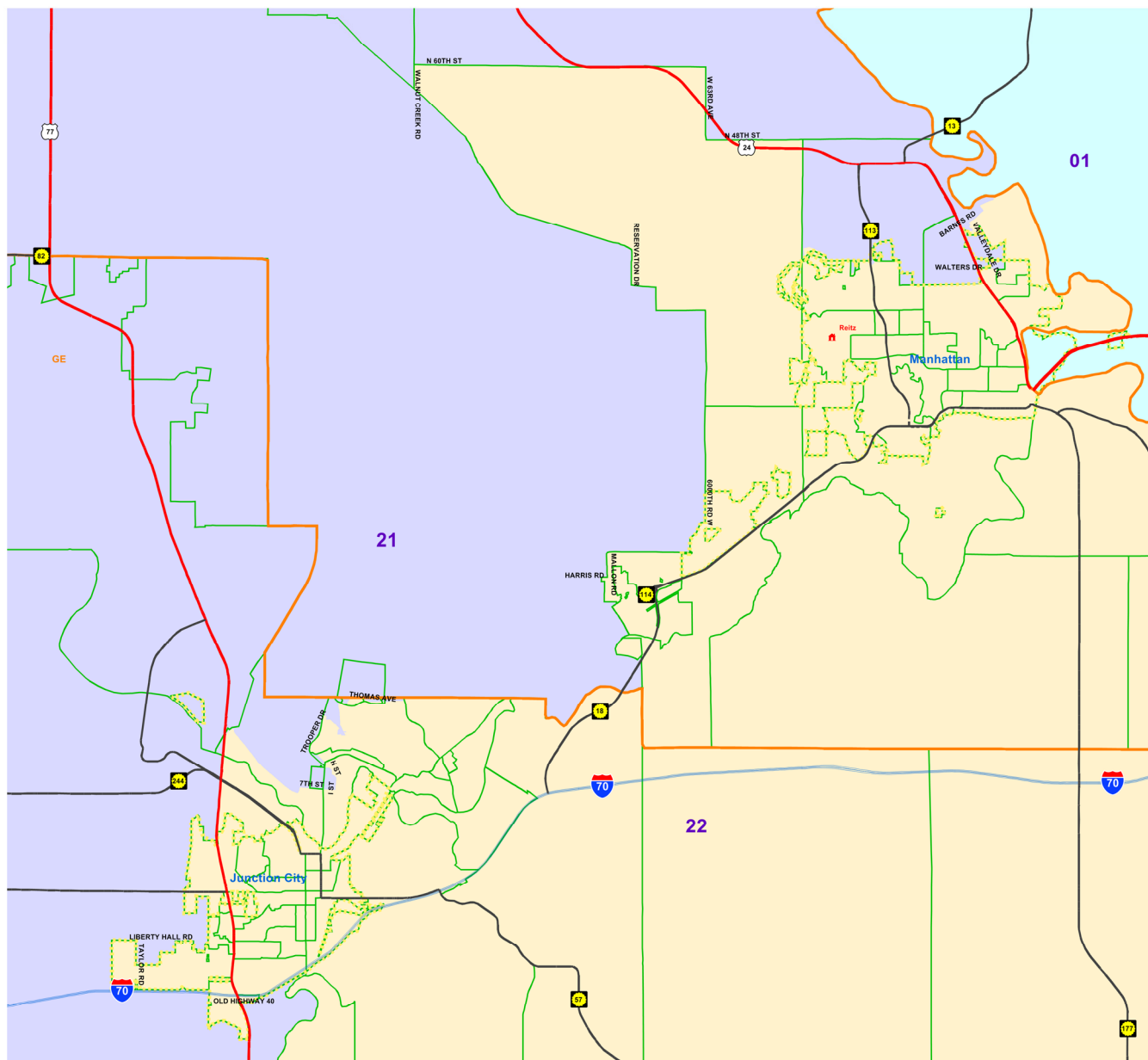
**Plan: M5\_For The People 6 for KLRD TR**

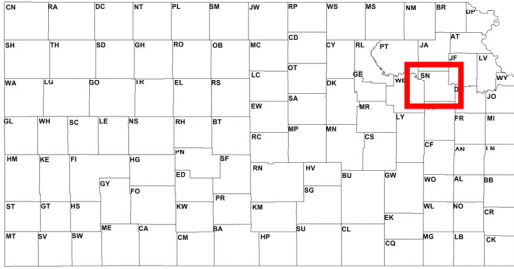
**Map Features**

- Voting District
- Cities class 1 or 2
- County
- Interstate Highways
- U.S. Highways
- State Highways
- Senate Incumbent Districts

0 2 4 6  
Miles

Kansas Legislative Research Dept. 03/20/2012





# M5\_FOR THE PEOPLE 6 for KLRD TR

Topeka  
Page 6 of 11

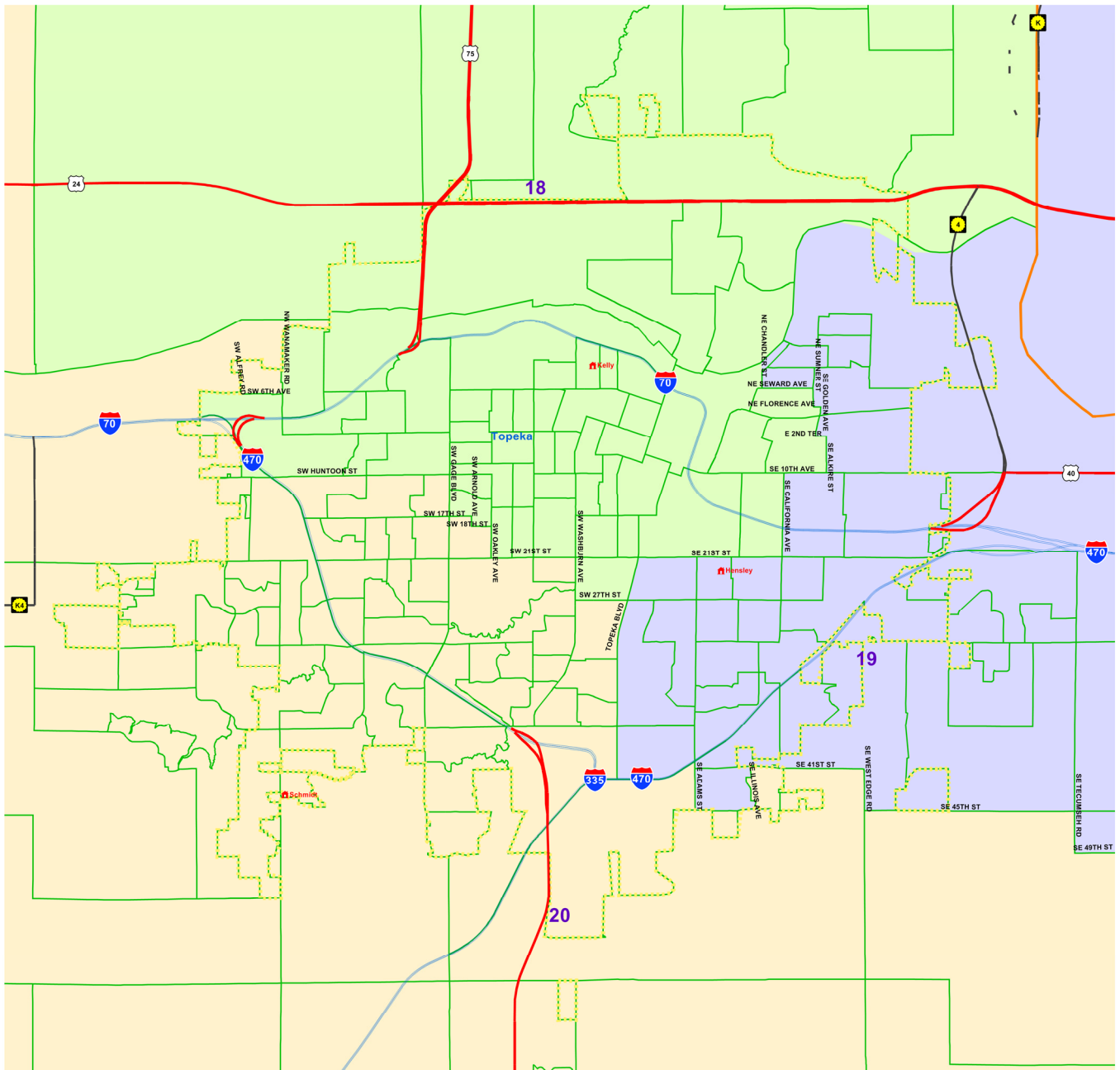
**Plan: M5\_FOR THE PEOPLE 6 for KLRD TR**

**Map Features**

- Voting District
- Cities class 1 or 2
- County
- Interstate Highways
- U.S. Highways
- State Highways
- Senate Incumbent Districts

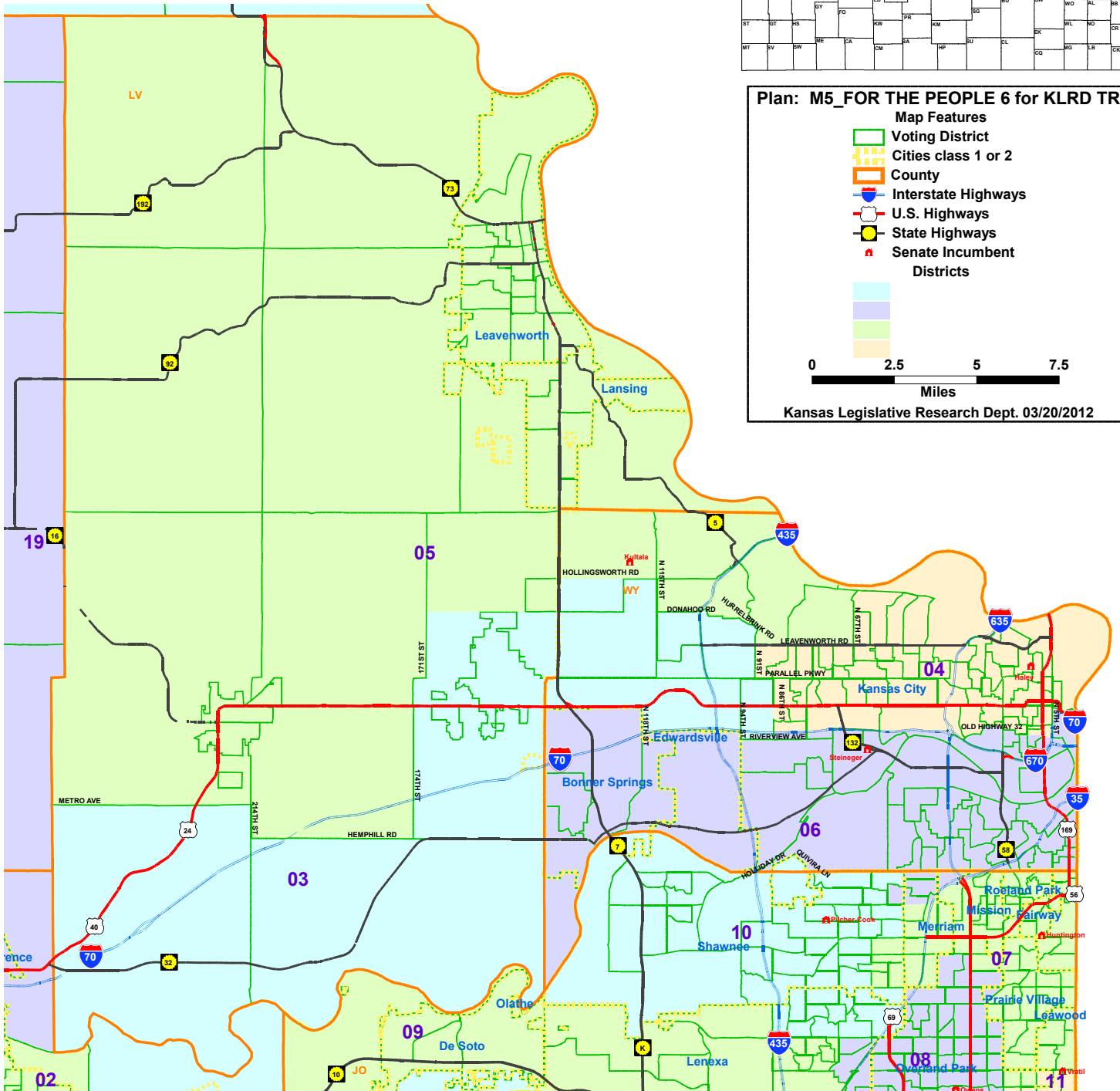
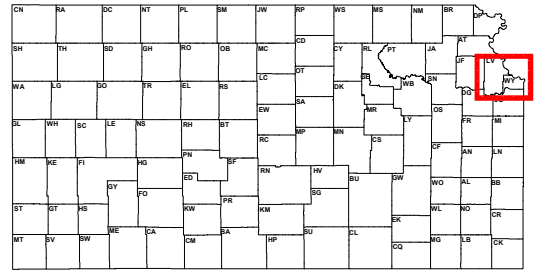
0 1 2 3  
Miles

Kansas Legislative Research Dept. 03/20/2012



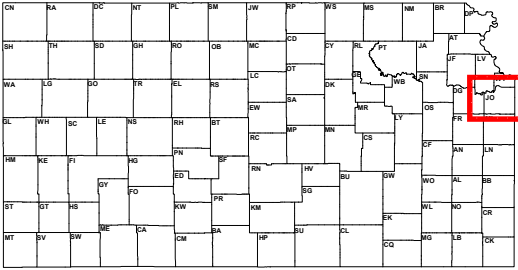
# M5\_FOR THE PEOPLE 6 for KLRD TR

## Leavenworth and Wyandotte County



# M5\_FOR THE PEOPLE 6 for KLRD TR

Johnson County

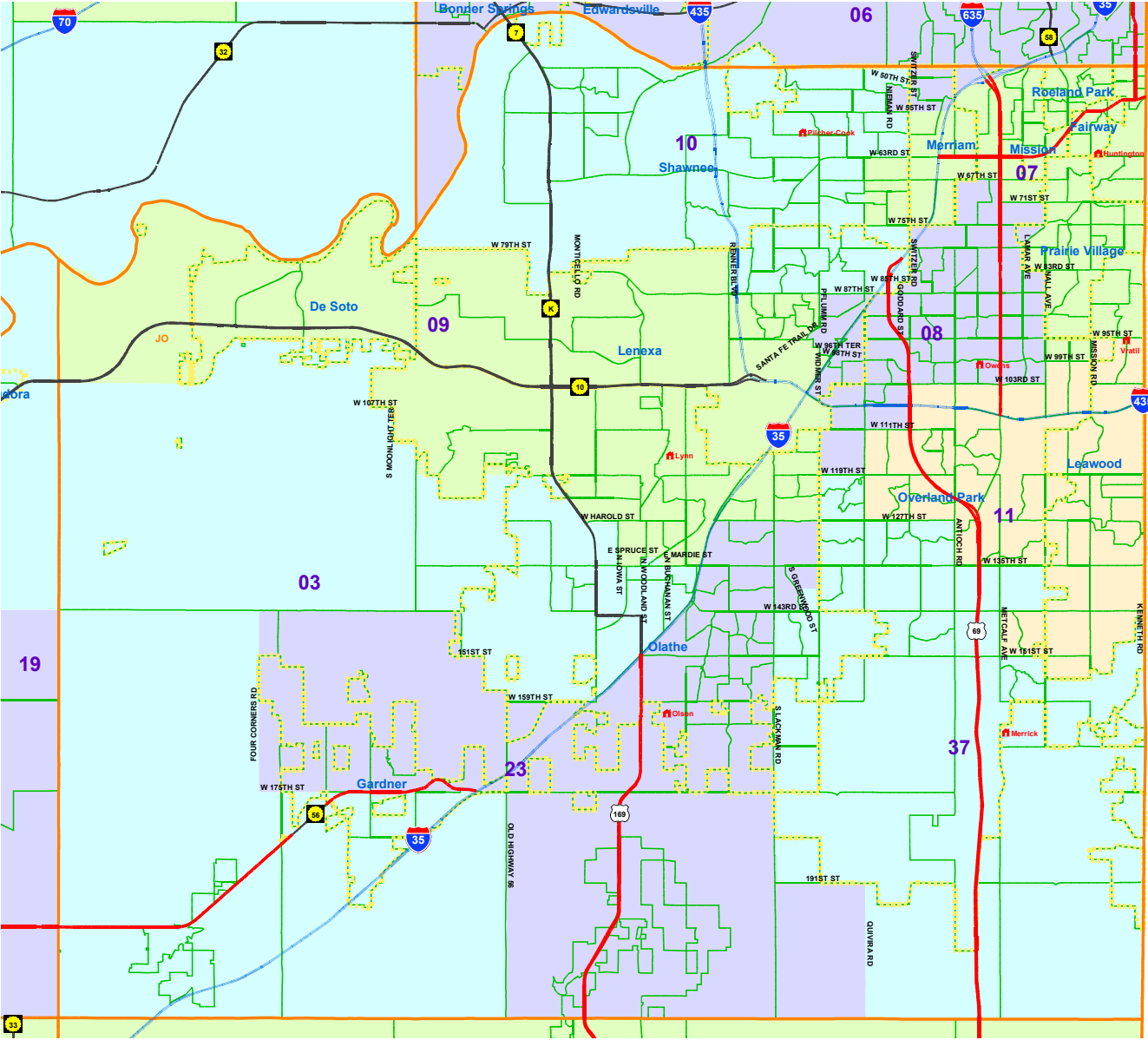


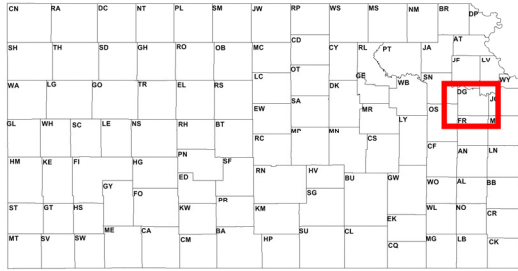
**Plan: M5\_FOR THE PEOPLE 6 for KLRD TR**

**Map Features**

- Voting District
- Cities class 1 or 2
- County
- Interstate Highways
- U.S. Highways
- State Highways
- Senate Incumbent Districts

Kansas Legislative Research Dept. 03/20/2012





# M5\_For The People 6 for KLRD TR

Douglas County

Page 9 of 11

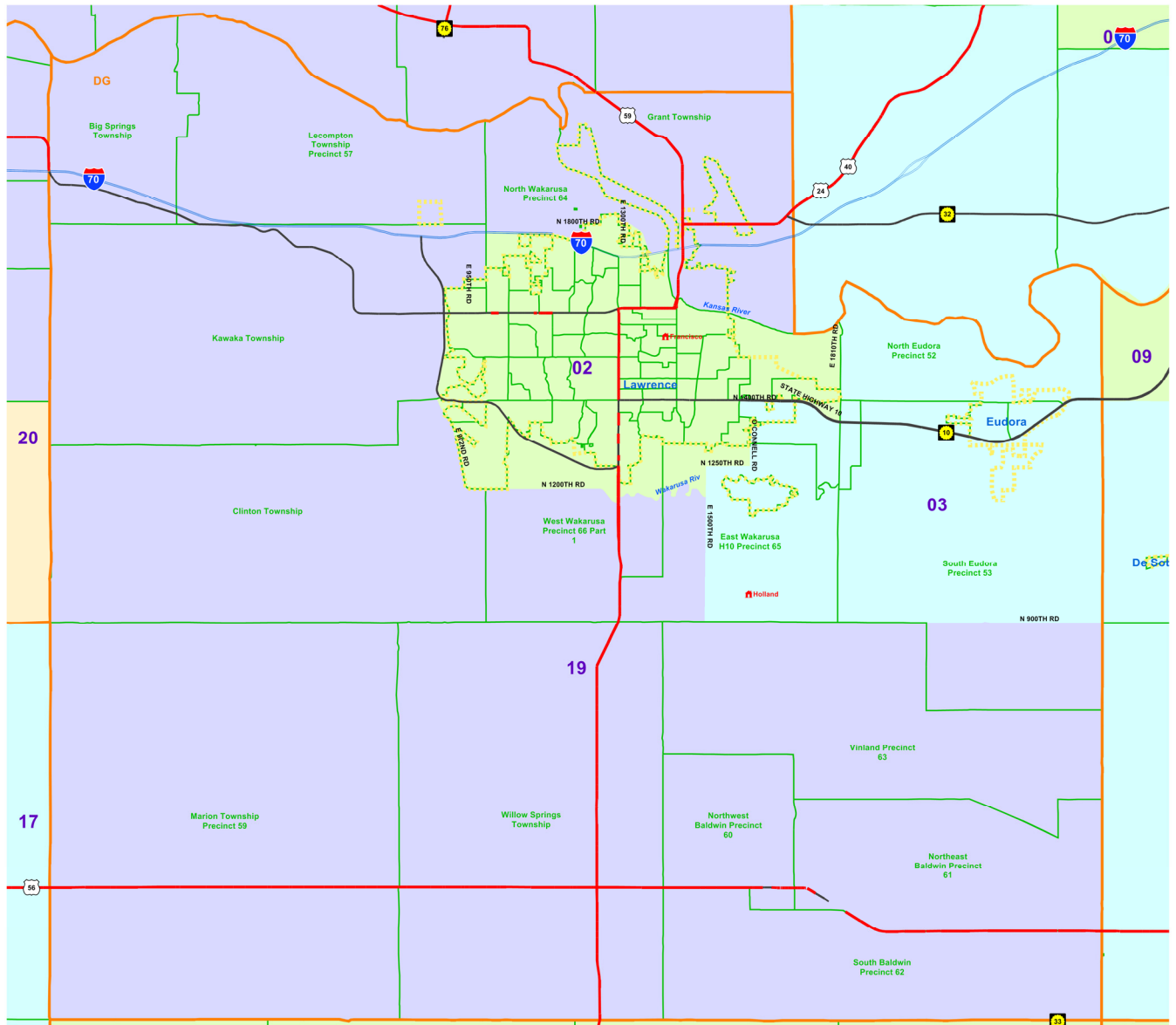
**Plan: M5\_For The People 6 for KLRD TR**

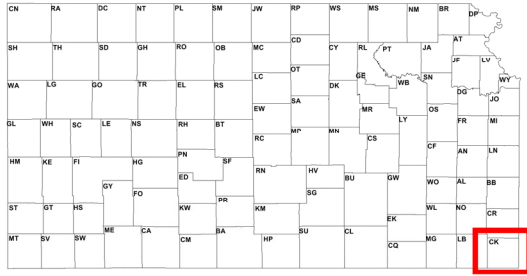
**Map Features**

- Voting District
- Cities class 1 or 2
- County
- Interstate Highways
- U.S. Highways
- State Highways
- ▲ Senate Incumbent Districts

Miles

Kansas Legislative Research Dept. 03/20/2012

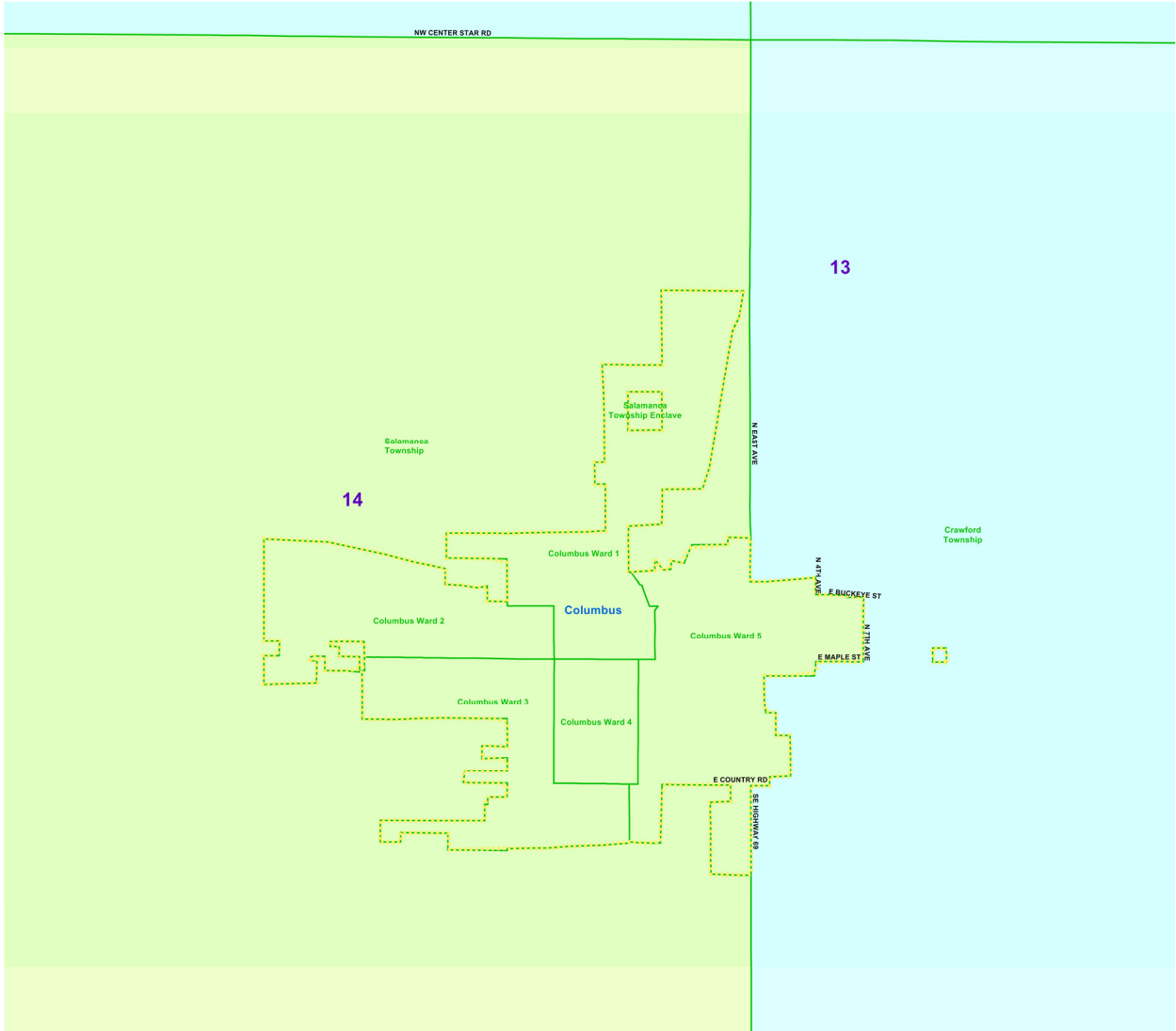




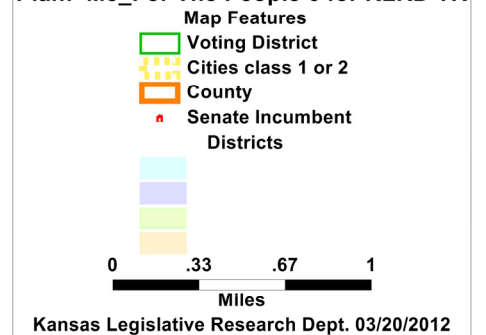
# M5\_For The People 6 for KLRD TR

Columbus

Page 10 of 11



## Plan: M5\_For The People 6 for KLRD TR







Plan: M5\_For The People 6  
Plan Type: Senate  
Administrator: KLRD  
User:

## Population Summary Report

Tuesday March 20, 2012

4:33 PM

---

| DISTRICT | ADJ_POPULATION | DEVIATION | % DEVN. |
|----------|----------------|-----------|---------|
| 01       | 69,907         | -1,079    | -1.52   |
| 02       | 73,439         | 2,453     | 3.46    |
| 03       | 69,530         | -1,456    | -2.05   |
| 04       | 74,467         | 3,481     | 4.90    |
| 05       | 70,013         | -973      | -1.37   |
| 06       | 73,336         | 2,350     | 3.31    |
| 07       | 73,677         | 2,691     | 3.79    |
| 08       | 73,723         | 2,737     | 3.86    |
| 09       | 69,487         | -1,499    | -2.11   |
| 10       | 74,371         | 3,385     | 4.77    |
| 11       | 73,473         | 2,487     | 3.50    |
| 12       | 67,775         | -3,211    | -4.52   |
| 13       | 68,534         | -2,452    | -3.45   |
| 14       | 68,957         | -2,029    | -2.86   |
| 15       | 68,381         | -2,605    | -3.67   |
| 16       | 69,473         | -1,513    | -2.13   |
| 17       | 70,339         | -647      | -0.91   |
| 18       | 73,930         | 2,944     | 4.15    |
| 19       | 73,720         | 2,734     | 3.85    |
| 20       | 74,154         | 3,168     | 4.46    |
| 21       | 74,410         | 3,424     | 4.82    |
| 22       | 74,209         | 3,223     | 4.54    |
| 23       | 67,551         | -3,435    | -4.84   |
| 24       | 71,518         | 532       | 0.75    |
| 25       | 69,893         | -1,093    | -1.54   |
| 26       | 68,499         | -2,487    | -3.50   |
| 27       | 69,848         | -1,138    | -1.60   |
| 28       | 69,214         | -1,772    | -2.50   |
| 29       | 74,133         | 3,147     | 4.43    |
| 30       | 68,544         | -2,442    | -3.44   |
| 31       | 69,345         | -1,641    | -2.31   |
| 32       | 69,824         | -1,162    | -1.64   |
| 33       | 68,536         | -2,450    | -3.45   |
| 34       | 68,822         | -2,164    | -3.05   |

---

Plan: M5\_For The People 6

Administrator: KLRD

Type: Senate

User:

| DISTRICT | ADJ_POPULATION | DEVIATION | % DEVN. |
|----------|----------------|-----------|---------|
| 35       | 73,285         | 2,299     | 3.24    |
| 36       | 70,947         | -39       | -0.05   |
| 37       | 73,307         | 2,321     | 3.27    |
| 38       | 69,961         | -1,025    | -1.44   |
| 39       | 69,051         | -1,935    | -2.73   |
| 40       | 67,862         | -3,124    | -4.40   |

Total Population: 2,839,445

Ideal District Population: 70,986

**Summary Statistics**

Population Range: 67,551 to 74,467

Ratio Range: 1.10

Absolute Range: -3,435 to 3,481

Absolute Overall Range: 6,916.00

Relative Range: -4.84% to 4.90%

Relative Overall Range: 9.74%

Absolute Mean Deviation: 2,168.68

Relative Mean Deviation: 3.06%

Standard Deviation: 2,377.54

Plan: M5\_For The People 6  
Plan Type: Senate

Administrator: KLRD  
User:

## Districts & Their Incumbents

Tuesday, March 20, 2012

4:34 PM

---

| District | Name              | Party      | Previous District |
|----------|-------------------|------------|-------------------|
| 01       | Dennis Pyle       | Republican | 1                 |
| 02       | Marci Francisco   | Democrat   | 2                 |
| 03       | G. Thomas Holland | Democrat   | 3                 |
| 04       | David Haley       | Democrat   | 4                 |
| 05       | Kelly Kultala     | Democrat   | 5                 |
| 06       | Chris Steineger   | Republican | 6                 |
| 07       | Terrie Huntington | Republican | 7                 |
| 08       | Thomas Owens      | Republican | 8                 |
| 09       | Julia Lynn        | Republican | 9                 |
| 10       | Mary Pilcher-Cook | Republican | 10                |
| 11       | John Vratil       | Republican | 11                |
| 12       | Pat Apple         | Republican | 12                |
| 13       | Bob Marshall      | Republican | 13                |
| 14       | Dwayne Umbarger   | Republican | 14                |
| 15       | Jeff King         | Republican | 15                |
| 16       | Ty Masterson      | Republican | 16                |
| 17       | Jeff Longbine     | Republican | 17                |
| 18       | Laura Kelly       | Democrat   | 18                |
| 19       | Anthony Hensley   | Democrat   | 19                |
| 20       | Vicki Schmidt     | Republican | 20                |
| 21       | Mark Taddiken     | Republican | 21                |
| 22       | Roger Reitz       | Republican | 22                |
| 23       | Rob Olson         | Republican | 23                |
| 24       | Pete Brungardt    | Republican | 24                |
| 25       | Jean Schodorf     | Republican | 25                |

---

| <b>District</b> | <b>Name</b>          | <b>Party</b> | <b>Previous District</b> |
|-----------------|----------------------|--------------|--------------------------|
| 26              | Dick Kelsey          | Republican   | 26                       |
| 27              | Leslie Donovan       | Republican   | 27                       |
| 28              | Mike Petersen        | Republican   | 28                       |
| 29              | Oletha Faust-Goudeau | Democrat     | 29                       |
| 30              | Susan Wagle          | Republican   | 30                       |
| 31              | Carolyn McGinn       | Republican   | 31                       |
| 32              | Steve Abrams         | Republican   | 32                       |
| 33              | Ruth Teichman        | Republican   | 33                       |
| 34              | Terry Bruce          | Republican   | 34                       |
| 35              | Jay Emler            | Republican   | 35                       |
| 36              | Allen Schmidt        | Democrat     | 36                       |
| 37              | Ray Merrick          | Republican   | 37                       |
| 38              | Garrett Love         | Republican   | 38                       |
| 39              | Stephen Morris       | Republican   | 39                       |
| 40              | Ralph Ostmeyer       | Republican   | 40                       |